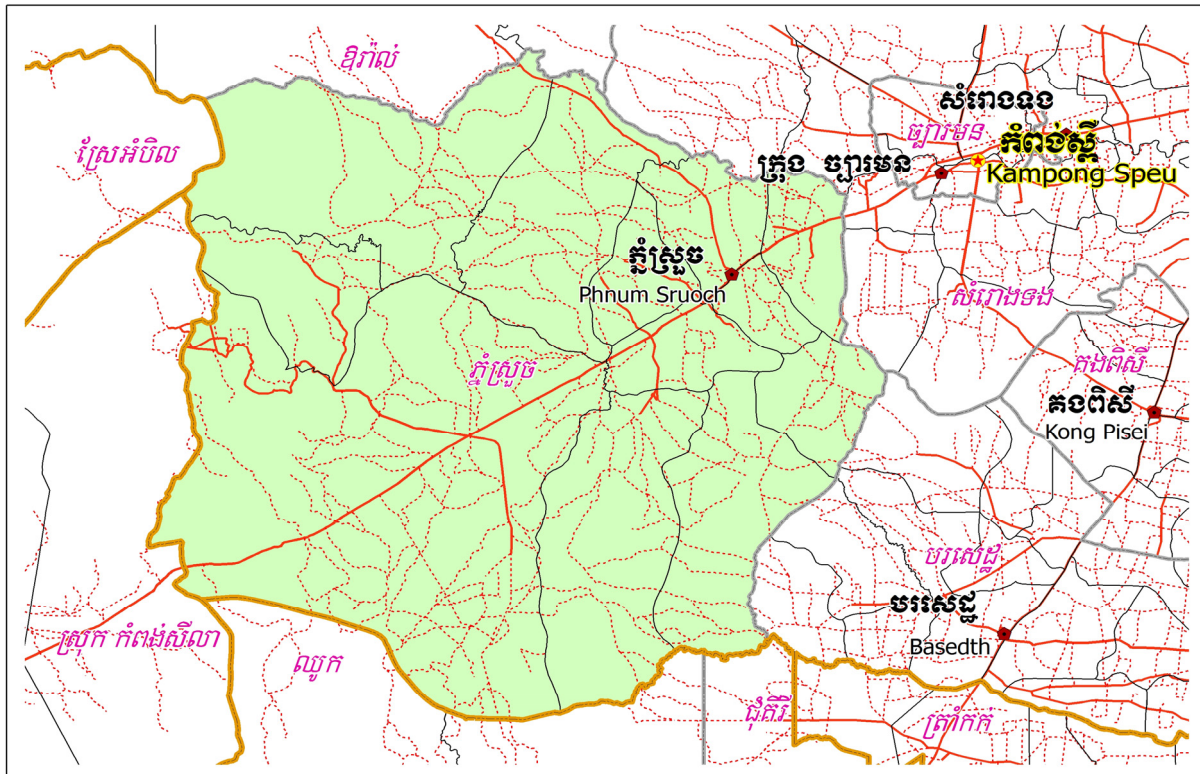


# KINGDOM OF CAMBODIA

Nation Religion King



## National Committee for Sub-National Democratic Development (NCDD)



## Phnum Sruoch District Data Book 2009

District Code Nr: 506

**Kampong Speu Province**

October 2009



# **Phnum Sruoch District Data Book 2009**

District Code Nr: 506

**Kampong Speu Province**



# Table of Contents

List of Abbreviations .....	i
Glossary.....	ii
Preface .....	vi
Introduction .....	vii
SECTION A: GEOGRAPHY .....	1
1 Administration and Infrastructure.....	3
2 Land Use and Natural Resources.....	5
3 Geography .....	7
3.1 Land Area .....	7
3.2 Distances between Offices .....	7
SECTION B: DISTRICT PROFILE .....	9
1 General Information .....	11
1.1 Population of the District.....	11
1.2 Occupations .....	12
1.3 Property .....	14
2 Infrastructure and Economy.....	16
2.1 Roads in meters over 3 years.....	16
2.2 Sewerage Pipes in meters over 3 years.....	16
2.3 Drainage and Bridges .....	16
2.4 Services in the District .....	16
2.5 Agriculture.....	17
3 Social Aspects .....	29
3.1 Education .....	29
3.2 Health.....	35
3.3 Water and Sanitation .....	37
3.4 Vulnerable groups.....	41
3.5 Migration .....	43
4 Natural Resources and Environment (NRE).....	45
4.1 Families involved with NRE issues over 3 years .....	45
4.2 Percentage of Families involved with Natural Resource issues, by Commune, for 2008 .....	45
4.3 Percentage Houses with access to Garbage collection and Families affected by environmental Pollution, by Commune, for 2008 .....	45
4.4 Percentage Families using chemical Fertilizer and chemical Pesticides, by Commune, for 2008 ..	46

5	Administration and Security .....	47
5.1	Birth Registration across 3 years.....	47
5.2	Number of unregistered Infants born in 2008, by Commune .....	47
5.3	Registered criminal Cases over 3 years .....	47
5.4	Registered criminal Cases per 10,000 people, by Commune, for 2008.....	47
5.5	Number of registered Land Disputes, by Commune, in 2008 .....	48
6	Gender .....	49
6.1	Registered Domestic Violence over 3 years.....	49
6.2	Percentage of registered cases of Families experiencing domestic Violence, by Commune, in 2008 .....	49
6.3	Women's involvement over 3 years.....	49
6.4	Percentage of Female Participants in Civil Society and of 18-60 year women with uncertain Jobs, by Commune, in 2008 .....	50
6.5	Female-headed Households over 3 years.....	50
6.6	Percentage female-headed Households and with Children of less than 5 years old, by Commune, in 2008 .....	50
7	Indigenous People in the District .....	51
7.1	Ethnic Minorities in the District over 3 years.....	51
7.2	Other Minorities in the District over 3 years.....	51
	SECTION C: PLANS AND PROJECTS .....	53
8	Priorities and Plans .....	55
8.1	Priorities of Commune Councils for 2009 in the District by Sector .....	55
8.2	Temporary Agreements by Commune, for 2009 .....	74
8.3	Outputs, estimated and actual costs of C/S Fund Projects between 2005 and 2008, by Commune .....	114
8.4	Total Expenditure on C/S Fund Projects by sector and commune between 2005 and 2008.....	116
8.5	Actual 2009 C/S Fund projects by Commune .....	116
9	District level Projects from 2006 to 2009 .....	118
9.1	District Initiative Infrastructure Projects from 2006 to 2009 .....	118
9.2	District Initiative Service Projects from 2006 to 2009 .....	119
9.3	Inter Commune Council Projects in 2008 and 2009 .....	120
9.4	Other Projects in 2008 and 2009 .....	120
	SECTION D: SERVICES AND ORGANIZATIONS .....	123
10	Infrastructure.....	125
10.1	Length of and Expenditure on Roads in 2008, by District .....	125
10.2	Scale of and Expenditure on Irrigation in 2008, by District.....	125
10.3	Power Supply in 2008, by District.....	126

11	Health Facilities.....	127
11.1	Health Facilities in the Province, by Operational District.....	127
11.2	Health Facilities and Staff in the province, by Operational District.....	127
11.3	Deliveries in 2007 in the Province, by Operational District.....	131
12	Education.....	132
12.1	Schools, Classes, Students, Staff, for for all levels, for 2007/2008 by District.....	132
12.2	Characteristics of Schools and School Principals for 2007/2008 by Commune .....	132
12.3	Enrolment by Level of Education, 2006/2007 by Commune .....	133
12.4	Enrolment by Level of Education, 2007/2008 by Commune .....	133
12.5	Aspects of Enrolment for 2007/2008 by Commune.....	134
12.6	School Buildings for all schools in the District for 2007/2008, by Commune .....	134
12.7	Conditions of Classrooms and Existence of Separate School Office and Library, by Commune .... .....	135
12.8	Community Participation and Financing across all schools in the District for 2007/2008 by Commune .....	135
12.9	Percentage Student Flow Rates and Graduation by level 2006/2007, by Commune .....	136
13	Staff and Resources at the District.....	137
13.1	District Councilors elected in 2009 .....	137
13.2	Committees of the Council.....	137
13.3	Board of Governors.....	138
13.4	Offices under Sala Krong, Sala Srok and Sala Khan .....	138
13.5	Municipality/District/Khan line offices.....	138
13.6	Properties and Equipment of District Administration .....	138
13.7	Registered Revenue of the District Administration in 2008 .....	139
13.8	Services in the District .....	140
13.9	Civil Society Organizations active in the District.....	140
13.10	Private Sector Organizations.....	142
	SECTION E: POVERTY DATA .....	145
14	Data on Poverty .....	147
14.1	Predicted Poverty Rates for 2009, by commune .....	147
14.2	Poverty data from survey.....	147





## List of Abbreviations

#	Number
AGR	Agriculture
BR	Birth Registration
C. Pilot	Piloted Commune
C/S	Commune / Sangkat
CBO	Community-Based Organization
CDB	Commune Database
CDPD	Commune Development and Planning Database
CIP	Commune Investment plan
CLTS	Community Led-Total Sanitation
Comm.	Commune
Com Cov	Commune Covered
CPA	Complementary Package of Activities
CPS	Community Preschool
CCWC	Commune Committees for Women and Children
DANIDA	Danish International Development Agency
DDLG	Democratic Development and Local Governance Project (EC-UNDP)
DFID	Department For International Development (UK)
DIP	District Initiative Project
DIS	District Information System
District PDRD	District Office of Rural Development
District WP	District Work Plan
DIW	District Integration Workshop
DoLA	Department of Local Administration
Dr	Doctor
DWRM	District Office of Water Resource and Meterology
ECD	Early Childhood education (part of PE)
EMIS	Education Management Information System
Event IC	Celebration of International Days
FDH	Former District Hospital
GTZ	German Society for Technical Cooperation (Gesellschaft für Technische Zusammenarbeit GmbH)
Ha	Hectare
HC	Health Center
HC (NB)	Health Center (no building)
HH	Headed Household
HSI	Intervention for Health
HP	Health Post
HW	Hand Washing
ICC	Inter Commune Council
IFAD	International Fund for Agricultural Development
IND	Industry
Inter-commune	Inter-Commune Project Management Committee or Inter-commune project
IO	International Organization
LASED	Land Allocation for Socio-Economic Development
LGCR	Local Governance for Children's Rights
M&E	Monitoring and Evaluation
MA	Medical Assistant
MoEYS	Ministry of Education, Youth and Sports
MoH	Ministry of Health

MoP	Ministry of Planning
MPA	Minimum Package of Activities
MW1	Primary Midwives
MW2	Secondary Midwives
n/a	Not available
NCD	National Contracts Database
NCDD	National Committee for Sub-National Democratic Development
NGO	Non-Governmental Organization
NRML	Natural Resources Management and Livelihood
NU1	Primary Nurse
NU2	Secondary Nurse
OD	Operational District
ODF	Open Defecation Free
Ope. Costs	Operational Costs
Others	Other Staff
PBW	Public Works
PDoEYS	Provincial Department of Education, Youth and Sport
PDRD	Provincial Department of Rural Development
PDWRM	Provincial Department of Water Resource and Meteorology
PE	Parenting Education
PHAST	Participatory Hygiene and Sanitation Transformation
PHD	Provincial Health Department
PID	Project Information Database
PMC	Project Management Committee
Pop 04-05	Population Covered 2004 or 2005
PSDD	Project to Support Democratic Development through Decentralization and Deconcentration
RRD	Rural Road Development
RH	Referral Hospital
RILGP	Rural Investment and Local Governance Project
RPRP	Rural Poverty Reduction Program
RuLIP	Rural Livelihoods Improvement Program
SIDA	Swedish International Development Cooperation Agency
SPPA	Senior Provincial Program Advisor
TBA	Traditional Birth Attendant
UNDP	United Nations Development Project
UNICEF	United Nations Children's Fund
Vil	Village
Vil Cov	Village Covered
VIL-HC	Distance from Village to Health Center
WASH	Water, Sanitation and Hygiene
WRM	Water Resource and Meteorology

## Glossary

**C/S Fund:** The Commune/Sangkat Fund is established and managed by the Government of Cambodia to provide financial support for development projects and administrative costs of Commune/Sangkat Councils. The amount is determined as a percentage of the National Budget (for 2009: 2.8% over the 2008 budget) and is expected to increase gradually over the years. The total 2009 budget under this fund is \$ 27,643,902 (of which \$ 19,272,170 is for Development Projects and \$ 8,371,731 for Administration). Under the Rural Investment and Local Governance Project the World Bank currently reimburses the costs of development projects if these meet the Bank's criteria.

**CDB:** the Commune Data Base is a national database, compiled by the Ministry of Planning, on the basis of detailed questionnaires, completed at village and commune level, which are then sent to the Departments of Planning for data entry. The most recent round of data collection took place at the end of 2008 (and is reflected in the District Data Books). Commune, District and Provincial Profiles can be generated from this database and should be available from provincial Departments of Planning.

**CDPD:** the Commune Development and Planning Database is a database maintained by Departments of Planning and Ministry of Planning, recording proposed activities as determined and prioritized by Commune and Sangkat Councils; the Temporary Agreements between these councils and supporting agencies, as decided at District Integration Workshops and details on projects that actually take place at commune, district and provincial levels.

**CIP:** The Commune Investment Plan is a rolling three-year plan, developed and decided by the Commune or Sangkat Council. It sets priorities and identifies the projects proposed for the years to come.

**Commune and Sangkat (C/S):** the Communes (in rural areas) and Sangkats (in urban areas) are the lowest and smallest units of local government. Councils are elected directly, once in five years, for the 1417 Communes and 204 Sangkats. In the C/S there are 14,119 villages, which have Village Chiefs, but don't constitute a formal level of local government.

**DIP:** the District Initiative Project is jointly supported by the MDLF (Multi-Donor Livelihood Facility (supporting the NRM&L Program)) and PSDD. In 2009 it covers 106 districts, 60% of the total in the country, with a budget of \$ 3.2 million. It is focused on capacity development in planning, democratic development, public competitive procurement, financial management and service delivery.

**DIS:** The District Information System is a national database maintained by NCDD, recording resources, staff, revenue, infrastructure and equipment available in the 193 Districts and Khans throughout the country. The last update took place in July 2009.

**District, Municipality and Khan** constitutes the third level of Government in Cambodia. There are 159 rural Districts, 26 Municipalities and 8 Khans of Phnom Penh Capital. They all have Councils which were, for the first time, elected in May 2009, by the Commune/Sangkat Councilors. These councils have a mandate for 5 years.

**DIW:** District Integration Workshops are held between July and October, to bring Commune/Sangkat Councils, looking for support for their projects, together with the governmental and non-governmental agencies that may provide support.

**ICC:** Inter Communes Council projects are executed in 10 provinces under the Democratic and Decentralized Local Governance Project (DDLG). This five year project (2006-2010) is executed by Ministry of Interior and funded by the European Commission and UNDP. The project focuses on improving dialogue partnership and accountability; create a network of Commune Councils at the provincial and national level and support and contribute to local area development for poverty reduction. The work under the ICC component supports investments and services formulated through inter-commune dialogue and planning.

**MEDiCAM:** A non-profit and non-partisan membership organization for NGOs active in Cambodia's health sector. It is the primary networking agency for health-related NGOs.

**NCDD:** the National Committee for sub-National Democratic Development is the inter-ministerial body charged with the implementation of the Organic Law (a key legislative document, adopted in 2008, outlining the envisaged decentralization). NCDD also channels substantial financial assistance by a number of Development Partners, to projects and programs at various levels. This amounted to over \$ 91 million in 2008. More information at: [www.ncdd.gov.kh](http://www.ncdd.gov.kh). This website also provides access to reports, manuals, legal documents, details on projects and more.

**OD:** the Operational Districts are the districts as defined and used by the Ministry of Health. These do not coincide with the 193 (Administrative) Districts and Khans, as used by all other RGC agencies. The Operational Districts are usually larger, and so there are 77 Operational Districts against 193 administrative Districts and Khans. However they do fit within the boundaries of administrative provinces.

**PID:** The Project Information Database is the database maintained by NCDD at national and sub national level, to follow all aspects of projects by Commune and Sangkat Councils, including the C/S Fund projects

### **Provincial Investment Fund (PIF)**

The Provincial Investment Fund is allocated to all Provinces and Municipalities according to a population based formula. Part of the fund is earmarked for support to planning activities of the Provincial / Municipal Department of Planning; and to gender mainstreaming activities of the Provincial Department of Women's Affairs. The remaining "un-earmarked PIF" is allocated by PRDC to sectoral technical departments against established criteria and in response to proposals with prioritisation taking into account: priorities formulated by the CS Councils and aggregated by District into District Priority Activities Matrices (DPAM); alignment with national planning and poverty alleviation criteria, complementarity with other planned activities; and performance of the Department concerned in implementation of activities in previous years. With this provisional allocation, the Department then programs activities through the District Integration Process. Finally, the agreed activities, plus support costs amounting to no more than 25% of the total, are included in a sub-contract signed between PRDC and the Department, pursuant to the overall PSDD contract signed between NCDD and PRDC. Total budget has been around \$ 2 million per year.

**Province:** the 23 Provinces and Phnom Penh Capital City represent the 2<sup>nd</sup> layer of government. They vary in size, from very small, like Kep (approx. 36,000 people) and Pailin (approx. 70,000 people), or large but with small populations, like Mondulkiri (over 60,000 people), and Ratanakiri (over 153,000) to densely populated and large, like Kampong Cham (over 1.7 million people) and Kandal (approx. 1.4 Million people).

**PSDD:** the Project to Support Democratic Development through Decentralization and Deconcentration is funded by DFID (UK), SIDA (Sweden) and UNDP and runs from 2006 till the end of 2010 (including a one year extension). Annual budgets range from \$ 11 million to over \$ 18 million. The project provides core technical support to NCDD and to the provinces, financial support to the C/S Fund, District Initiative, Provincial Investment Fund and capacity building support through training, studies and advisory services.

**RILGP:** The Rural Investment and Local Governance Project is a World Bank funded project that provides substantial support to C/S Fund projects and to developing the required infrastructure, policies, systems and skills. It started in 2003 with a Loan for \$ 22 million for 2003-2007 and was then extended with a Grant of \$ 36 million for the period of 2007-2010. Discussions about a possible RILGP 2 are taking place between RGC and the World Bank.

**RPRP:** the Rural Poverty Reduction Project is a seven year project from 2004 till 2010, funded by IFAD and UNDP and implemented through the Ministry of Agriculture, Forestry and Fishery, supported by the Ministry of Interior and facilitated by NCDD. The project is active in the provinces Prey Veng and Svay Rieng and focuses on 120,600 households below poverty line. The objective is poverty reduction with the active participation of the poor through improved livelihoods, Strengthened capacity, Sustainable farming systems and natural resource management, new and/or rehabilitated infrastructure development, increase accessibly to technology, services and markets for their economic and social development.

**RULIP:** the Rural Livelihoods Improvement Project is implemented by the Ministry of Agriculture Forestry and Fisheries (MAFF)' Project Support Unit- PSU, with the NCDD playing the role of cooperating agency. Funded by IFAD and UNDP, the project will run till 2014. The target group consists of poor households who have little or even no land, few livestock or other assets and often many dependents. The main goal of the project is to directly or indirectly improve the livelihood systems, food security and incomes of a total of 33,900 rural poor, ethnic minority and female headed households in targeted village of Kratie, Preah Vihear and Ratanakiri provinces in a sustainable manner.

**Seth Koma:** The UNICEF funded Seth Koma program focuses on measurable action for children and women. During 2006 -2010 it is implemented in six provinces. Government and UNICEF pursue a set of inter-related goals, addressing critical stages of the life cycle of the child: a) Mothers have safe pregnancies and deliveries and healthy newborns; b) best possible start in life of infant; c) Children enter schools at the right age of six years; d) Children are protected from exploitation, abuse, violence, discrimination and other risks; and e) Youth and adolescents acquire life skills, express their views, participate in the decisions.

## **Preface**

The Government of Cambodia attaches great importance to optimal use of scarce resources and to participatory planning and management at all levels. The Organic Law which was adopted in 2008 provides the legal context for further steps towards improving and decentralizing planning, management and monitoring, and towards greater accountability and transparency of institutions at sub-national levels.

The Government has established elected Councils at the sub-national levels, and we will progressively give them the responsibilities, together with the human and financial resources, to deliver a wide range of public services. They will be more democratic, more efficient, more transparent and accountable, better at addressing gender and other inequalities, and at fighting corruption. We recognize that development does not come from government alone; it needs the involvement of citizens, civil society and the private sector, and the new system will facilitate this.

A central element in this process is the availability of information on any aspect of development to all concerned parties. The newly elected Councillors at District and Khan level, line departments operating at these levels, but also NGOs, Development Partners, Commune Councillors and citizens throughout Cambodia need information on problems and requirements, resources and opportunities, services and agencies, plans and projects. They will need such information to better understand the present situation, set targets for the future, monitor progress, know what others are doing and to apply resources wisely and this is the reason the District Data books will be so valuable.

The District Data Books are a major step towards full transparency and towards informed planning and decision-making. They provide all available data at District, Khan, Commune and Sangkat level in easily accessible formats, in Khmer and English, through over 16,000 printed copies, CD-ROMs and the NCDD website.

This is the first time in Cambodia (and possibly in South East Asia) that such detailed information is made so widely available and NCDD should be commended for the hard work that has gone into this. We also thank the Ministry of Planning, which provided the detailed data of the Commune Data Base, the sectoral ministries and provincial authorities who contributed data and the Development Partners who provided financial support.

It is our sincere hope that the publication of the District Data Books will strengthen capacities, especially at district levels, for evidence-based development planning. We also hope that this information will deepen the understanding among Ministries, Provincial Authorities, Development Partners, NGOs and research agencies of the realities at commune and district levels.

We call upon all to use and distribute this information, complement or correct where appropriate and to contribute new data in the years to come.

**Sar KHENG**

Deputy Prime Minister, Minister of Interior and Chairman of NCDD

# Introduction

## Purpose

The purpose of the District Data Books is to bring together information on any aspect of life and development of Districts, Khans, Communes and Sangkat, together and make this widely available. The primary targets are the newly elected District Councilors, district level line departments, provincial agencies, Development Partners and NGOs operating at this level. They need detailed knowledge on current living conditions, natural resources, infrastructure, agriculture and other economic activities, current service levels, past and planned projects and available resources.

While much information exists on many of the above aspects, it is often hard to access that information and much is lost to reports, databases and statistics that are not widely shared. Data are often only available in one language and often out-of-date, and many reports cover only one sector or region.

We found that these problems are especially acute at the district level. Now that Districts are becoming a much more significant level of local government and development planning, there is an urgent need for wide-ranging data to be used for setting base-lines, planning and prioritizing, monitoring and learning.

## Approach

We have attempted to identify and compile all available statistics, reports, maps and other data at district and/or commune level. From this we have selected information that is available for all or most districts, reasonably reliable and up-to-date, sufficiently detailed and of possible interest to development planners, decision makers, agencies and citizens.

The major sources of the information in these District Data Books are:

- a) The Commune Data Base information over the years 2006 to 2009 (the most recent data were collected late last 2008), as compiled by the Ministry of Planning
- b) Detailed information directly collected from the Ministry of Health, the Ministry of Education, Youth and Sports and (for maps) the Ministry of Land Management, Urban Planning and Construction
- c) The Project Information Database (PID) at NCDD (up-to-date)
- d) The Commune Development and Planning Database (CDPD) (up to date)
- e) The District Information System (DIS) (updated per Mid 2009)
- f) Direct data collection at provincial and district level on private sector, irrigation, roads, and electricity, through provincial agencies
- g) Medical data collected from MEDiCAM
- h) The ID Poor Project – for poverty data on a number of provinces and districts
- i) NCDD's work on predictive poverty rates
- j) Specific projects for outputs, plans and budgets (Seth Koma, RILGP, RPRP and ICC)

## Limitations of the data

We are fully aware that the data we collected are not always complete, consistent or correct. While we have rejected information that was wrong or very incomplete, we decided not to aim for statistical and scientific perfection, but to include information that is useful, relevant

and comprehensive. We also accepted different sources for the same data as this may encourage discussion on the quality of the respective data.

We strongly encourage anyone who notes errors or incompleteness in these data to contact us and to share their data. We hope that the next round of producing such District Data Books can draw on wider sources and more complete data.

We encourage the District Administrations, who receive these data also in digital format, not only to use these for their planning and monitoring, but also to start correcting and updating these data and to share new data with NCDD for future use.

## Contents

The information in the following pages is organized in five sections:

- a) **Geographical data:** this section provides maps on infrastructure and administration and on land use and natural resources management. These maps are also provided in large format to all Districts and Khans.
- b) **District Profile:** this presents wide ranging data, covering 2006 – 2009, at district and commune level, extracted from the Commune Data Base, but edited for better understanding.
- c) **Plans and Projects:** this section presents development priorities determined by Commune and Sangkat Councils, Temporary Agreements, outputs and expenditure of major projects at Commune and District level over 2006 – 2008 and plans and budgets for 2009.
- d) **Services and Organizations:** this section provides details on key infrastructure (roads, electricity, irrigation systems) and services in health and education at district and commune level. It also provides an inventory of resources at the District Administration, NGOs operating in the district and private sector agencies active in the district.
- e) **Poverty Data:** this section provides predicted poverty rates for 2009 for all districts and communes and detailed poverty data compiled and processed by the ID Poor project for those that have been covered by this project.

## The future

It is our hope that this is the start of a longer-term process. We hope that a next edition of these District Data Books will offer more comprehensive, correct and up-to-date information. We hope that the District Administrations will not only start using this information, but also improve and update it. For this they are all provided with the full data set in digital format.

We invite agencies, projects and experts to send reports, statistics and maps that could be used for a next version to us and we invite all users of the District Data Books to inform us about errors, updates and inconsistencies. Please contact us through [info@ncdd.gov.kh](mailto:info@ncdd.gov.kh)

We now invite you to browse through this data book. You may open this randomly or use the table of contents and go to the aspects that have your special interest.

We hope that you will be informed, surprised and assisted. We hope, above all, that this information will lead to a deeper understanding of causes and effects of poverty, to purposeful decisions on how to tackle those causes and to greater transparency in using scarce resources for the benefit of all.

Martin de Graaf  
Program Advisor, PSDD/NCD



## **SECTION A: GEOGRAPHY**



# **1 Administration and Infrastructure**

Please see separate folder containing A3 maps.



## **2 Land Use and Natural Resources**

Please see separate folder containing A3 maps.



### 3 Geography

#### 3.1 Land Area

Total Land Area (ha)	Forest Land Area (ha)		Cultivation Land Area (ha)	Construction Land Area (ha)	Other Land Area (ha)
	Total	Flooded Forest Area			
171435	100839	0	66012	4584	0

#### 3.2 Distances between Offices

Location	Distance (Km)
From District Office to C/S Office of Chambak	45
From District Office to C/S Office of Choam Sangkae	22
From District Office to C/S Office of Dambouk Rung	12
From District Office to C/S Office of Kiri Voan	0.2
From District Office to C/S Office of Krang Dei Vay	25
From District Office to C/S Office of Moha Sang	5
From District Office to C/S Office of Ou	7
From District Office to C/S Office of Prey Rumduol	6
From District Office to C/S Office of Prey Kmeng	10
From District Office to C/S Office of Tang Samraong	15
From District Office to C/S Office of Tang Sya	4
From District Office to C/S Office of Traeng Trayueng	23





## **SECTION B: DISTRICT PROFILE<sup>1</sup>**

---

<sup>1</sup> All data in this section come from the Commune Database (CDB) unless otherwise specified. These include primarily new CDB data, collected late 2008, and some data from earlier years. Please note that percentages are rounded to the nearest whole number.



# 1 General Information

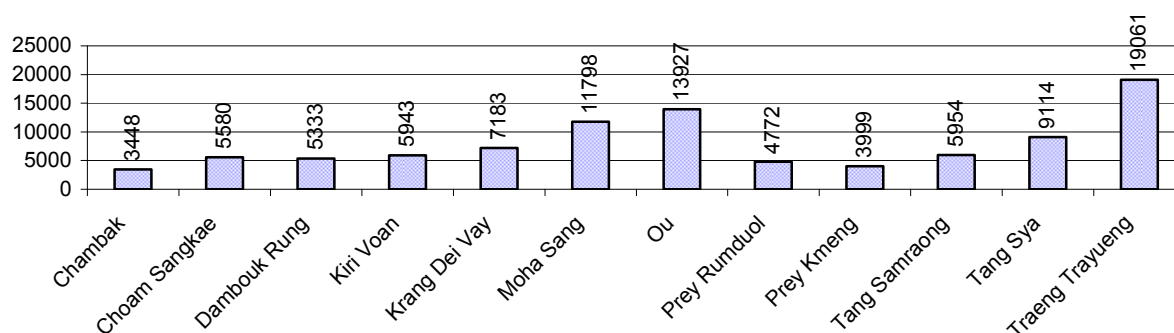
## 1.1 Population of the District

### 1.1.1 Total Population

Number of families	2005	2006	2007	2008
Total number of families	17,929 families	18,296 families	18,878 families	20,281 families
Increase (+)/Decrease (-) in nr of families		2%	3%	7%
Total population	89,992 pers	89,766 pers	92,782 pers	96,112 pers
Increase (+)/Decrease (-) in nr of people		0%	3%	4%
Number of female Headed Households (HH)	3,726 families	3,056 families	2,957 families	3,035 families

**Note:** Percentages of population and increase/decrease are calculated on basis of the previous year. A negative sign in front of the percentage indicates a decrease in population.

### 1.1.2 Population, by Commune, in 2008



### 1.1.3 Population, by Age Group, over 3 years

Population by age group	2006	2007	2008	
	%	%	%	Number
<b>Age 0-5 years (as percentage of the population)</b>	14%	15%	15%	14,430 persons
Male 0-5 yrs	50%	49%	51%	7,329 persons
Female 0-5 yrs	50%	51%	49%	7,101 persons
<b>Age 6-17 (as percentage of the population)</b>	32%	32%	32%	30,417 persons
Male 6-17 yrs	50%	50%	50%	15,291 persons
Female 6-17 yrs	50%	50%	50%	15,126 persons
<b>Age 18-60 (as percentage of the population)</b>	49%	49%	48%	46,289 persons
Male 18-60 yrs	48%	49%	48%	22,315 persons
Female 18-60 yrs	52%	51%	52%	23,974 persons
<b>Age 61 above (as percentage of the population)</b>	5%	5%	5%	4,976 persons
Male 61	47%	46%	48%	2,369 persons
Female 61	53%	54%	52%	2,607 persons

**Note:** The overall percentage for each age group is calculated on the basis of the total population. The gender distribution of each group is calculated on the basis of the population within that particular age group.

## 1.2 Occupations

### 1.2.1 Percentage of families with a particular Occupation over 3 years

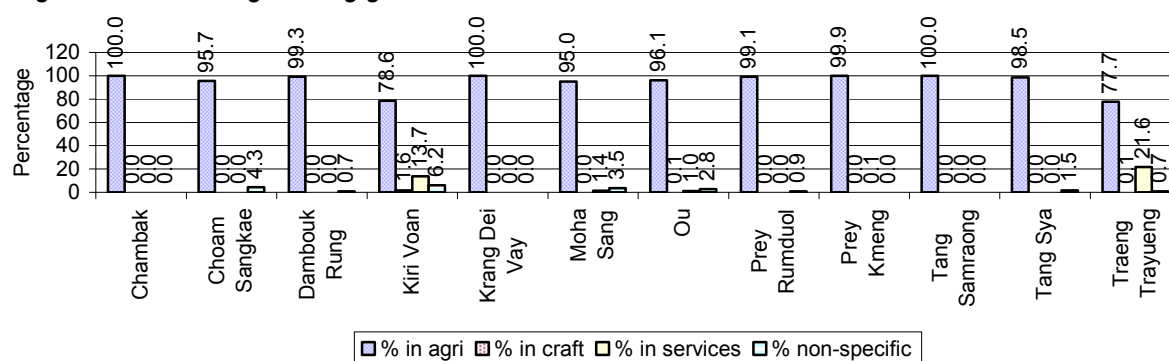
*This table shows the percentage of the population who have a particular occupation (job), for example the percentage of the population in the district who are rice farmers, furniture crafter, trader, etc.*

Description	2006	2007	2008	
	%	%	%	Number
<b>Families whose main occupation is agriculture</b>	88%	93%	92%	18,658 Families
Families whose primary occupation is rice farming	83%	87%	91%	18,485 Families
Families whose primary occupation is cultivating long-term crops	2%	2%	0%	0 Families
Families whose primary occupation is cultivating short-term crops	1%	1%	0%	0 Families
Families whose primary occupation is cultivating vegetable	1%	1%	0%	0 Families
Families whose primary occupation is fisherman	0%	0%	0%	0 Families
Families whose primary occupation is livestock farmer	1%	1%	0%	13 Families
Families whose primary occupation is NTFP collection	1%	1%	1%	160 Families
<b>Families whose main occupation is craft work</b>	0%	1%	0%	26 Families
Families, whose main occupation is in furniture craft, wooden, rattan, vine, bamboo	0%	0%	0%	8 Families
Families whose main occupation is in metal, aluminum, glass goods production	0%	0%	0%	5 Families
Families whose main occupation is food production	0%	0%	0%	13 Families
Families whose main occupation is tire, plastics and rubber goods production	0%	0%	0%	0 Families
Families whose main occupation is textile, clothing goods production	0%	0%	0%	0 Families
Families whose main occupation is in other production, not listed above	0%	0%	0%	0 Families
<b>Families whose main occupation is services</b>	4%	4%	6%	1,235 Families
Families whose main occupation is trade	2%	2%	1%	287 Families
Families whose main occupation is repair	1%	1%	0%	79 Families
Families whose main occupation is providing transport services	1%	1%	0%	86 Families
Families whose main occupation is providing other services	0%	0%	4%	783 Families
Families whose main occupation is not clear (or multi)	7%	2%	2%	362 Families

**Note:** The occupation percentages are calculated on the basis of the total number of families.

### 1.2.2 Percentage Families that work in one of four occupational sectors, by Commune in 2008

This table indicates the percentage of families involved in one of four occupation types: agriculture, craft, services or non-specific (other). Please note agriculture includes forestry activities such as cutting down trees and gathering gum from the trees.



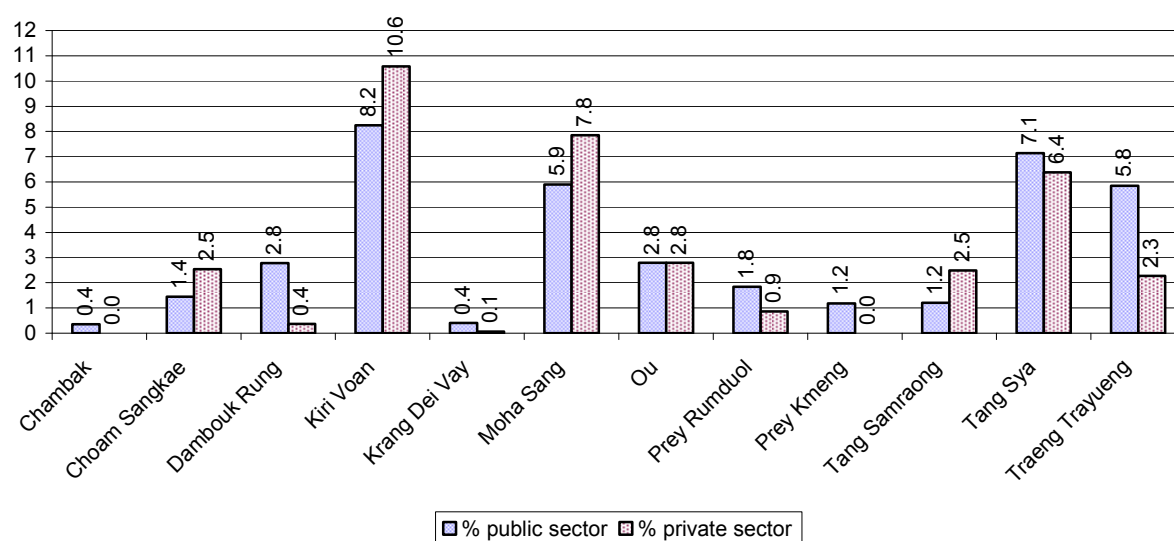
**Note:** Calculated on the basis of the total number of families within a commune.

### 1.2.3 Percentage of Families with public Sector, private Sector or uncertain Jobs, over 3 years

Description	2006	2007	2008	
	%	%	%	Number
Families that have a family member who is a government official, staff or worker	4%	4%	4%	816 families
Families that have a family member who is a private sector staff or worker	4%	5%	3%	684 families
Number of people aged 18-60 with uncertain/irregular jobs	2%	1%	1%	410 persons

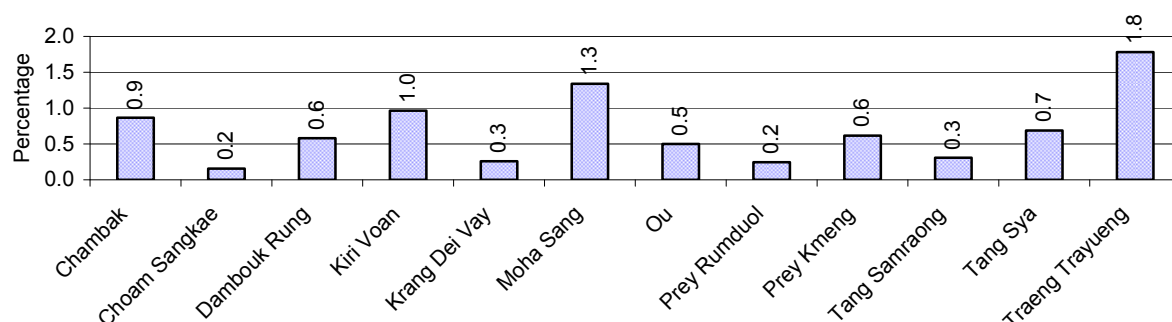
**Note:** In the first two rows percentages are calculated on the basis of the total number of families. In the third row the percentage is calculated on the basis of the total number of people aged 18-60 years.

### 1.2.4 Percentage of Families with public or private Sector Jobs, by Commune in 2008



**Note:** Calculated on the basis of the total number of families in the commune

### 1.2.5 Percentage of People aged 18-60 years with uncertain/irregular Jobs, by Commune, in 2008.



## 1.3 Property

### 1.3.1 Housing types and facilities over 3 years

This table shows the percentage of people living in a certain type of house. It also indicates how many houses have electricity or battery powered lights and how many have TV.

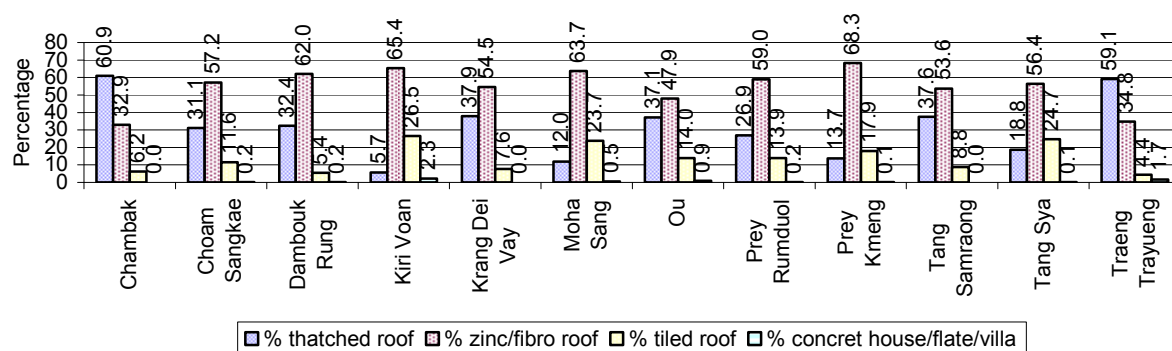
House Type	2006 %	2007 %	2008	
			%	Number
House with thatched roof	41 %	36 %	35 %	7,329 houses
House with zinc/fibro roof	46 %	51 %	51 %	10,501 houses
House with tiled roof	12 %	12 %	13 %	2,657 houses
Flats/apartments (with many families living)	0 %	0 %	0 %	41 houses
Concrete house or flat (with one family living)	0 %	1 %	1 %	118 houses
Villa house	0 %	0 %	0 %	10 houses
Houses with electricity	6 %	7 %	6 %	1,204 houses
Houses with battery light	50 %	58 %	56 %	11,629 houses
Houses with TV	40 %	47 %	50 %	10,276 houses

**Note:** Calculated against the total number of houses

### 1.3.2 Families living on public Land or without a permanent House

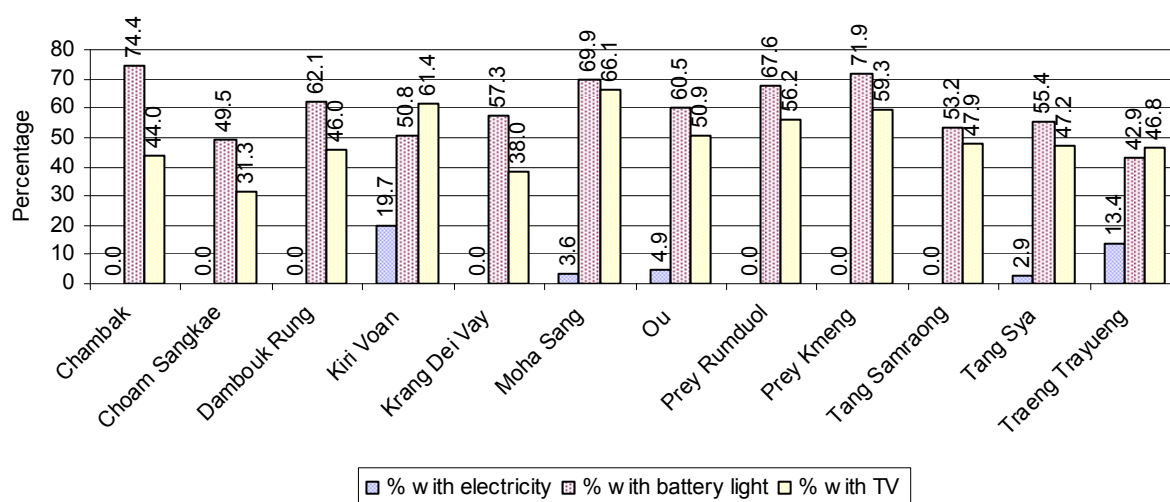
Living situation	2006	2007	2008
Families living in a house on public land	186 families	159 families	132 families
People, without permanent housing	61 person(s)	89 person(s)	92 person(s)

### 1.3.3 Percentage of Population living in a particular type of House, by Commune, in 2008



**Note:** Calculated against the total number of houses in each commune

### 1.3.4 Percentage of Houses with Electricity, Battery Lights and/or TVs, by Commune, in 2008



**Note:** Calculated against the total number of houses in each commune

### 1.3.5 Types of Vehicles and their ratio to Families across 3 years

This table shows the number of families per vehicle in the district. The last column shows the total number of each type of vehicle in the district for 2008.

Description	2006 ratio	2007 ratio	2008	
			Ratio	Number
Bicycle and bicycle with trailer	2	2	2	10,019
Ox-carts and horse-carts	2	2	2	10,336
Motorbike/with trailer	4	4	3	6,837
Motor tri-cycle	N/A	18,878	4,056	5
Large Transportation				
<b>Total number of cars/trucks</b>	47	37	31	660
Locally made vehicles	1,307	994	1,449	14
Trucks for goods transport	110	90	67	301
Buses/mini buses for passengers	251	197	166	122
Family cars	135	101	91	223
Agriculture machinery				
Tractors used for plowing	590	439	356	57
Power-tillage used for plowing	21	18	14	1,499
Other type of machinery				
Other type of machinery	321	230	383	53
Water transportation				
Row boats	18,296	18,878	N/A	0
<b>Total number of motor boats</b>	N/A	N/A	N/A	0
Motor boats used for fishing	N/A	N/A	N/A	0
Motor boats used for passengers	N/A	N/A	N/A	0
Motor boats used for goods transporting	N/A	N/A	N/A	0

**Note:** Ratio of families to a particular type of vehicle is the result of the total number of families divided by total number of that type of vehicle. Other types of vehicles, such as bulldozer, excavator, rollers etc. are not listed.

## 2 Infrastructure and Economy

### 2.1 Roads in meters over 3 years

Description	2006	2007	2008
Bituminous road	0 m	38,000 m	38,000 m
DBST, Macadam road	0 m	23,000 m	23,000 m
Concrete road	0 m	0 m	0 m
Laterite road	139,830 m	178,497 m	205,239 m
Constructed earth road	18,500 m	28,400 m	33,615 m
Un-constructed earth road	43,083 m	58,883 m	331,638 m

### 2.2 Sewerage Pipes in meters over 3 years

Description	Sewage pipe length		
	2006	2007	2008
Total length of sewage pipe, diameter 30-50 cm	24 m	84 m	250 m
Length of newly constructed sewage pipe, diameter 30-50 cm	6 m	24 m	60 m
Length of sewage pipe, diameter 30-50 cm needs repair/rehabilitation	18 m	18 m	64 m
Total length of sewage pipe, diameter of pipe 60-100 cm	72 m	200 m	445 m
Length of newly constructed sewage pipe, diameter 60-100 cm	13 m	0 m	112 m
Length of sewage pipe, diameter 60-100 cm needs repair/rehabilitation	6 m	49 m	92 m
Sewage pipe, diameter of pipe over 100 cm	0 m	0 m	0 m
Length of newly constructed sewage pipe, diameter over 100 cm	0 m	0 m	0 m
Length of sewage pipe, diameter over 100 cm needs repair/rehabilitation	0 m	0 m	0 m

### 2.3 Drainage and Bridges

Construction Type	2006		2007		2008	
	place(s)	Length	place(s)	Length	place(s)	Length
Single pipe culvert	89	506m	134	674 m	149	744 m
Double-pipe culvert	17	103m	34	199 m	36	229 m
Box pipe culvert	8	46m	25	135m	26	187 m
Wooden bridge	9	58m	10	83m	17	172 m
Concrete bridge	6	94m	11	291m	14	334 m
Bale bridge	0	0m	6	0m	6	50 m
Spillway construction	5	38m	6	78m	7	176 m

### 2.4 Services in the District

Descriptions	Number of places by year		
	2006	2007	2008
<b>Public</b>			
Electricity generating stations	8	8	16
Health clinics	2	0	0
<b>Private</b>			
Bicycle and motorcycle repair places	52	101	101
Agricultural machinery, tools and equipment repair places	8	17	16
Electronic tool repair places	11	17	17
Battery-charging services	55	63	64
Handicraft places, wooden furniture and forest by-products	28	20	21
Other handicraft places (excluding furniture)	5	10	10
Small-scale services (hairstylist, phone service, massage,	37	44	45



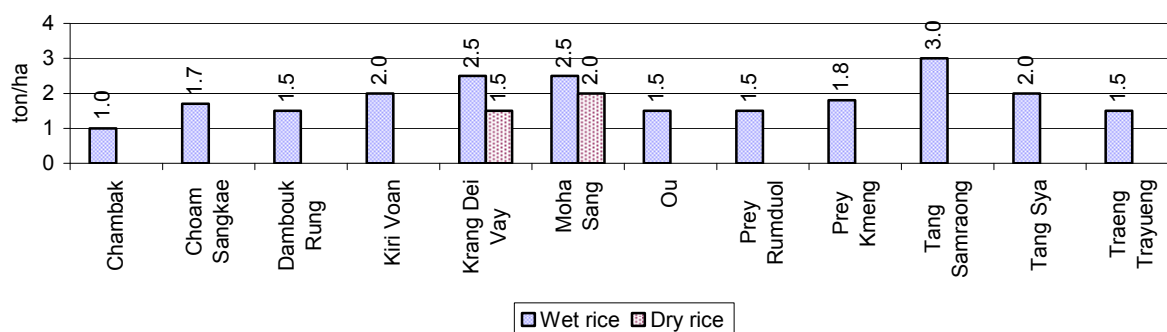
Descriptions	Number of places by year		
	2006	2007	2008
Karaoke, etc)			
Small-scale food shop businesses (Food, groceries, drink shop, etc)	53	74	68
Small-scale rice mills	442	572	562
Medium or large-scale rice mills	16	13	15
Small-scale markets	3	4	4
Large-scale market	0	1	1
Alcohol refinery places	62	55	68
Pharmacies and small drug stores	13	21	17
Hotels	0	0	0
Guest houses	1	3	3
Restaurants	0	3	3
Gasoline stations	4	4	4

## 2.5 Agriculture

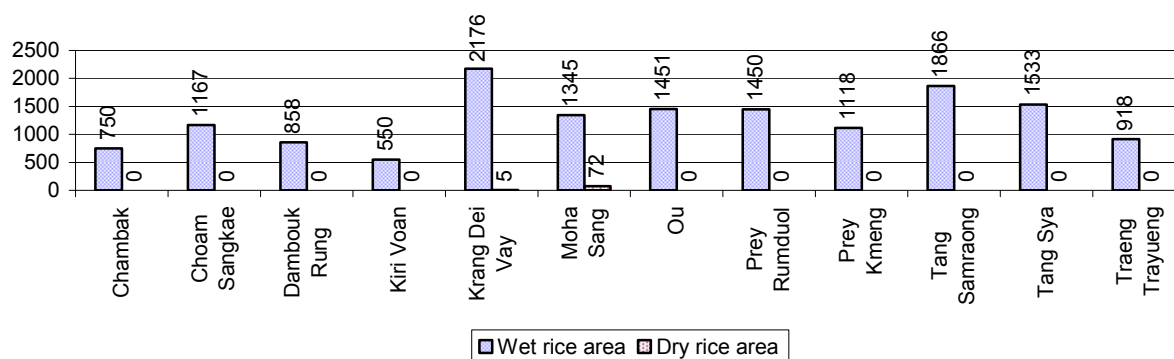
### 2.5.1 Rice cultivation in the District over 3 years

Description	2006	2007	2008
Total dry rice land area	141 ha	141 ha	172 ha
Actual dry rice cultivation area	107 ha	97 ha	77 ha
% actual cultivation to total land	76%	69%	45%
Total dry rice production	187 tonne(s)	194 tonne(s)	135 tonne(s)
Average dry rice yield	1.8 tonne(s)/ha	2.0 tonne(s)/ha	1.8 tonne(s)/ha
Total wet rice land area	15,240 ha	16,373 ha	17,463 ha
Actual wet rice cultivation area	13,120 ha	14,763 ha	15,182 ha
% actual cultivation to total land	86 %	90%	87%
Total wet rice production	21,648.00 tonne(s)	30,141.13 tonne(s)	28,466.25 tonne(s)
Average wet rice yield	1.7 tonne(s)/ha	2.0 tonne(s)/ha	1.9 tonne(s)/ha
Total intensive rice land area	0 ha	0 ha	31 ha
Actual intensive rice cultivation area	- ha	- ha	- ha
Average intensive rice yield	- tonne(s)/ha	- tonne(s)/ha	- tonne(s)/ha
Actual upland rice cultivation area	414 ha	702 ha	386 ha
Total upland rice production	621 tonne(s)	2,359 tonne(s)	540 tonne(s)
Average upland rice yield	1.5 tonne(s)/ha	3.4 tonne(s)/ha	1.4 tonne(s)/ha

## 2.5.2 Estimated wet and dry Season Rice Yield in tonne(s)/Ha, by Commune, in 2008



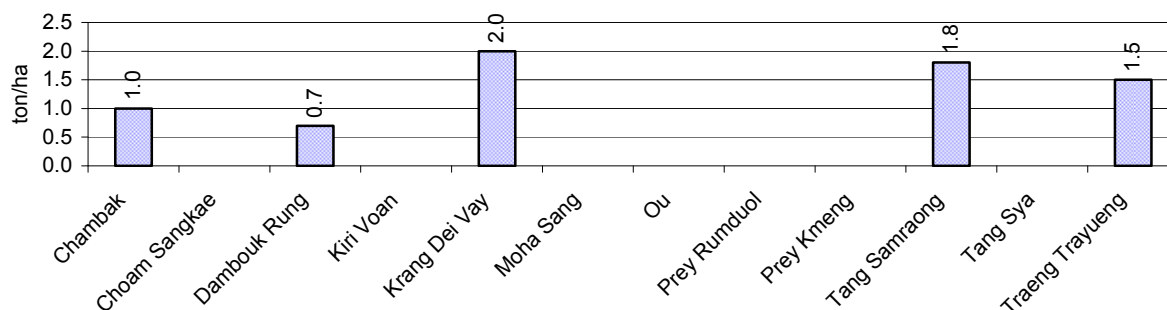
## 2.5.3 Cultivated wet and dry Season Rice areas in Ha, by Commune, in 2008



## 2.5.4 Estimated intensive Rice Yields in tonnes/Ha, by Commune, for 2008

There were no estimated intensive rice yields in this District in 2008

## 2.5.5 Estimated upland Rice Yield in tonnes/Ha, by Commune, for 2008

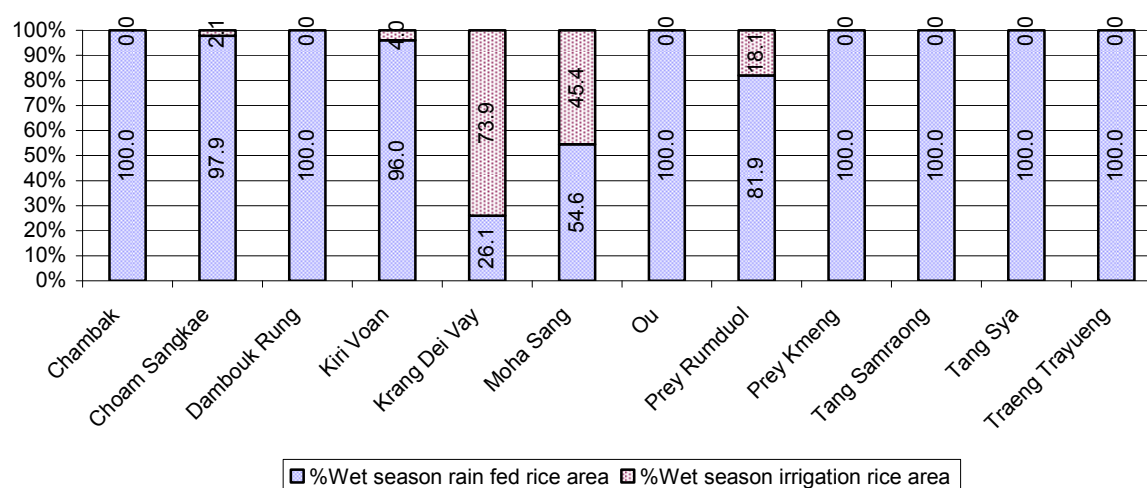


### 2.5.6 Wet season Rice irrigation across 3 years

Description		2006 %	2007 %	2008	
				%	Number
Total area of wet season rain fed rice land		92%	93%	83 %	12,653 ha
Percentage of wet season rice land that is irrigated; and for 2008 area in Ha		8 %	7 %	17 %	2,529 ha
Where	Area irrigated from canal/dam	87 %	78 %	100 %	2,529 ha
	Area irrigated from river, stream, lake, natural pond	13 %	22 %	0 %	0 ha
	Area irrigated from drilled well	0 %	0 %	0 %	0 ha
	Area irrigated from dug pond	0 %	0 %	0 %	0 ha

### 2.5.7 Water sources for wet Season Rice Cultivation, by Commune, in 2008

This chart shows the percentage of wet season rice cultivation receiving water from rain (natural) and from irrigation.



### 2.5.8 Access to Irrigation

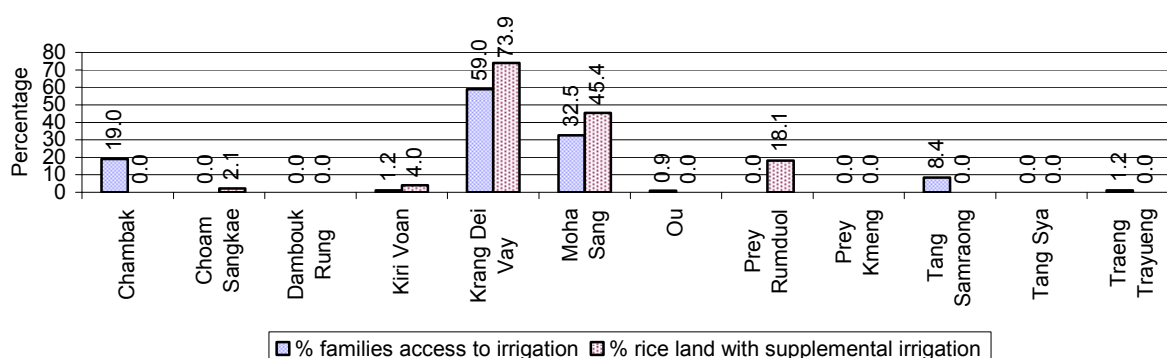
Description	2006 %	2007 %	2008	
			%	Number
Families who have access to irrigation water	17%	12%	10%	1,933 families
Families who have irrigation wells	0%	0%	0%	0 families

**Note:** Calculated against the total number of families are rice farmers

### 2.5.9 Number of Irrigation Wells over 3 years

Description	2006	2007	2008
Number of irrigation wells	23 wells	10 wells	0 wells

### 2.5.10 Percentage of Families with access to (supplemental) Irrigation for wet Season Rice cultivation, by Commune, in 2008



**Note:** % of families, with access to irrigation is calculated against the total number of families, whose main occupation is rice farming. Irrigated wet rice land area is calculated against the total actual wet rice land cultivated areas

### 2.5.11 Irrigation Wells, by Commune, in 2008

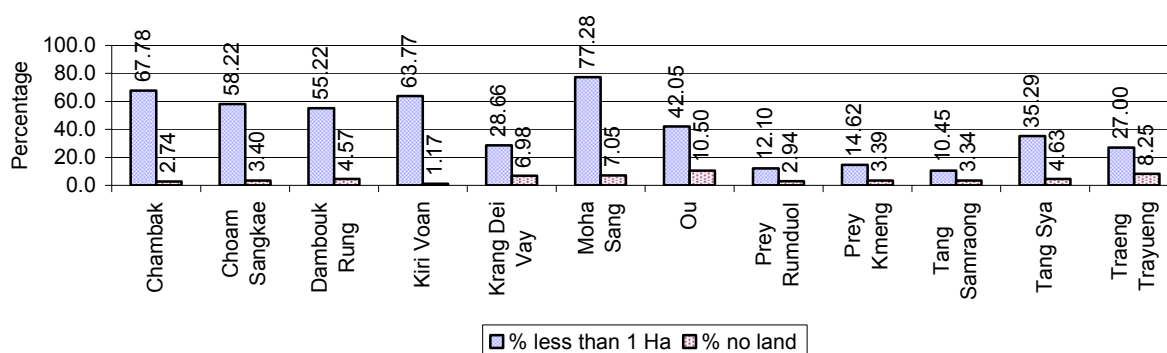
There are no irrigations wells in this District in 2008

### 2.5.12 Farmers owning less than one hectare of Rice Land

Description	2006 %	2007 %	2008	
			%	Number
Families who have less than one hectare of rice land	47%	42%	41%	7,603 families
Families who do not own any rice land	7%	7%	6%	1,130 families

**Note:** Calculated on basis of total number of families who are rice farming

### 2.5.13 Percentage of Farmers with less than one Hectare or no Rice Land, by Commune, in 2008

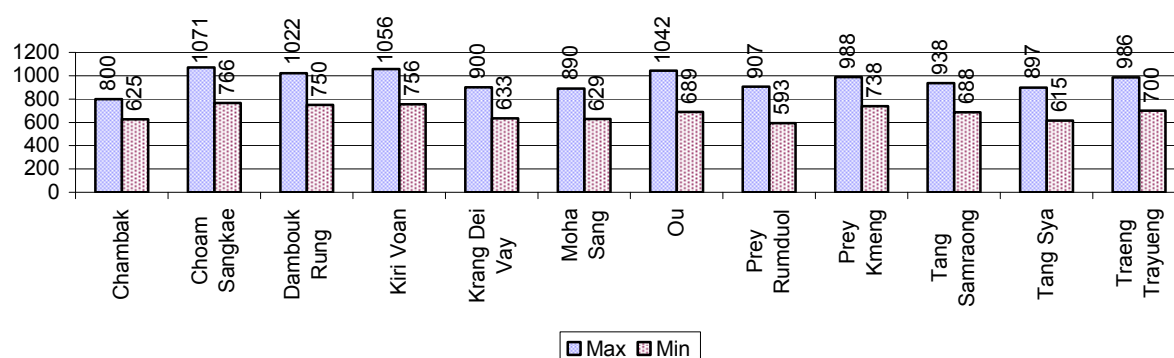


**Note:** Calculated on basis of total number of families who are rice farming

### 2.5.14 Average farm-gate Prices of Rice, over 3 years

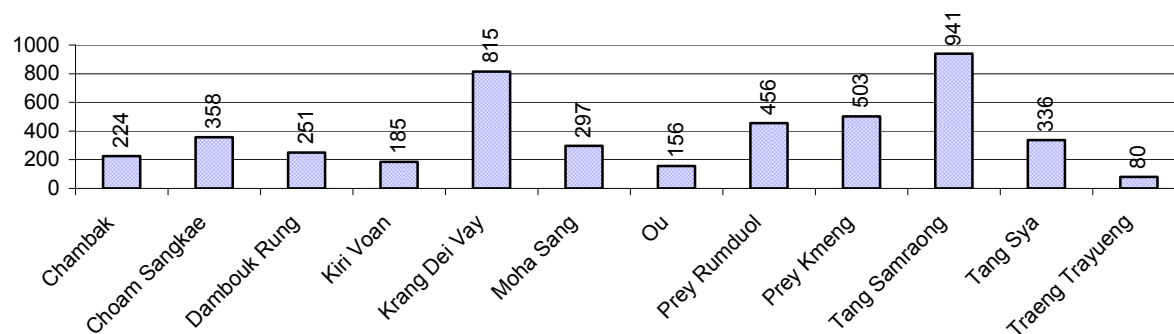
Description	2006	2007	2008
Maximum average farm gate price	608 Riels/Kg	771 Riels/Kg	958 Riels/Kg
Minimum average farm gate price	455 Riels/Kg	607 Riels/Kg	682 Riels/Kg
Average farm gate price	531 Riels/Kg	689 Riels/Kg	820 Riels/Kg
Average rice production per person	250 Kg/person	352 Kg/person	304 Kg/person

### 2.5.15 Minimum and maximum farm-gate Prices of Rice in Riel/kg, by Commune, in 2008



### 2.5.16 Production of Paddy in Kgs/Person, by Commune, in 2008

This table shows how much paddy (harvested rice) is produced in a year in a commune, in kgs per person.

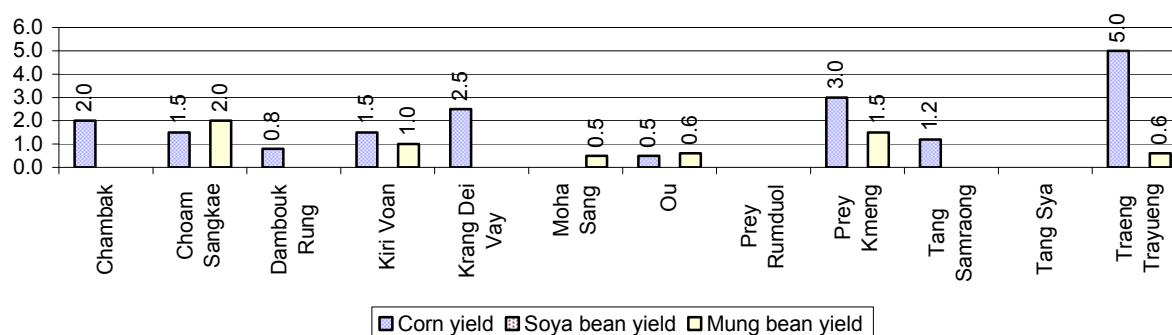


### 2.5.17 Production of other Crops, over 3 years

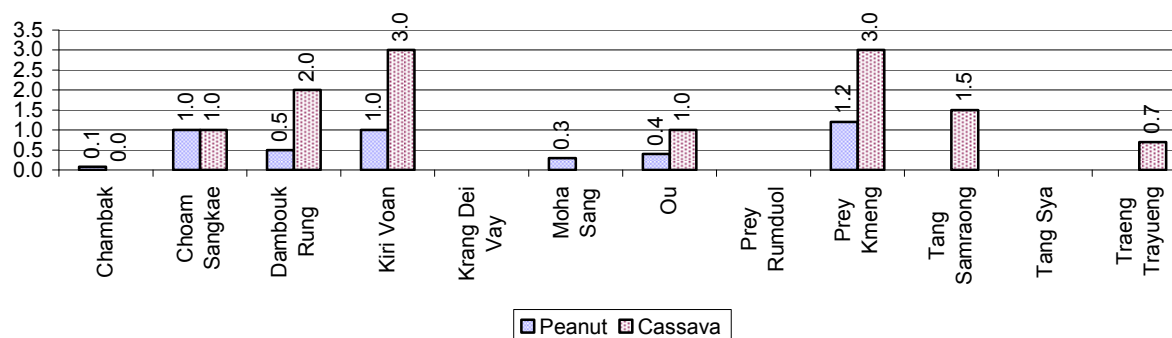
Crops	2006	2007	2008
Corn cultivation area	295 ha	266 ha	167 ha
Estimated corn yield	1.7 tonne(s)/ha	1.5 tonne(s)/ha	2.0 tonne(s)/ha
Estimated corn production	494 tonne(s)	396 tonne(s)	334 tonne(s)
Soya bean cultivation area	0 ha	0 ha	0 ha
Estimated Soya bean yield	- tonne(s)/ha	- tonne(s)/ha	- tonne(s)/ha
Estimated Soya bean production	- tonne(s)	- tonne(s)	- tonne(s)
Mungbean cultivation area	49 ha	55 ha	42 ha
Estimated Mungbean yield	0.8 tonne(s)/ha	1.0 tonne(s)/ha	1.0 tonne(s)/ha
Estimated Mungbean production	40 tonne(s)	55 tonne(s)	43 tonne(s)
Peanut cultivation area	59 ha	55 ha	41 ha
Estimated Peanut yield	0.9 tonne(s)/ha	0.9 tonne(s)/ha	0.6 tonne(s)/ha
Estimated Peanut production	50 tonne(s)	48 tonne(s)	26 tonne(s)
Cassava cultivation area	241 ha	343 ha	60 ha
Estimated Cassava yield	2.3 tonne(s)/ha	4.3 tonne(s)/ha	1.5 tonne(s)/ha
Estimated Cassava production	545 tonne(s)	1,473 tonne(s)	91 tonne(s)
Sweet potatoes cultivation area	29 ha	56 ha	47 ha

Crops	2006	2007	2008
Estimated Sweet potatoes yield	2.2 tonne(s)/ha	2.1 tonne(s)/ha	1.6 tonne(s)/ha
Estimated Sweet potatoes production	63 tonne(s)	118 tonne(s)	76 tonne(s)
Sesame cultivation area	0 ha	5 ha	2 ha
Estimated Sesame yield	- tonne(s)/ha	2.1 tonne(s)/ha	0.2 tonne(s)/ha
Estimated Sesame production	- tonne(s)	11 tonne(s)	0 tonne(s)

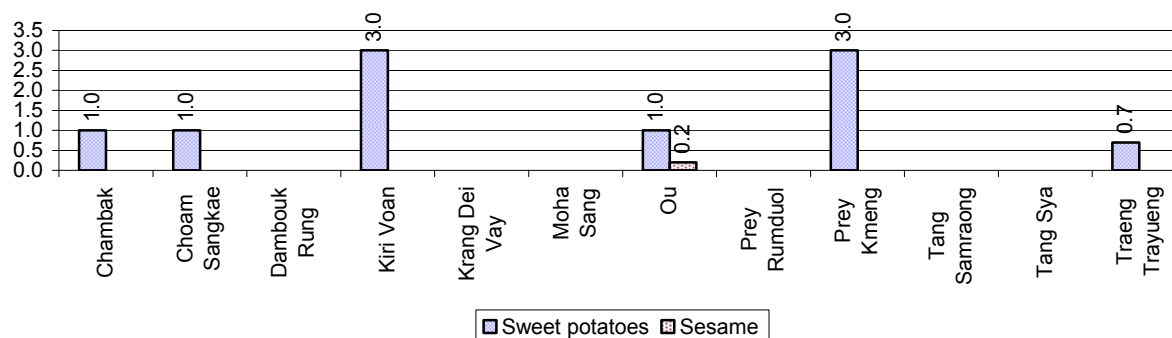
### 2.5.18 Yields of Corn, Soya beans and Mungbeans in tonne(s)/ha, by Commune, in 2008



### 2.5.19 Yields of Peanuts and Cassava in tonne(s)/ha by Commune, in 2008



### 2.5.20 Yields of Sweet Potatoes and Sesame in tonne(s)/ha, by Commune, in 2008



### 2.5.21 Percentage Farmers who own less than 1 Ha or no Chamkar land

Description	2006 %	2007 %	2008	
			%	Number
Families, who own less than 1ha of Chamkar land	46%	1%	-%	0 families
Families, with no Chamkar land	24%	1%	-%	0 families

**Note 1:** Calculated as a percentage of the total number of families whose main occupation is Chamkar (not rice) farming

**Note 2:** Chamkar land is no-rice land, i.e. other crops

### 2.5.22 Percentage Farmers owning less than 1 ha or no Chamkar land, by Commune, in 2008

There were no Farmers owning less than 1 ha or no Chamkar land in this District in 2008

**Note:** Percentage is calculated among families, who Chamkar farm as a main occupation, not the total population of the commune.

### 2.5.23 Percentage of Families raising Cattle/Buffalo, over 3 years

Description	2006 %	2007 %	2008	
			%	Number
Families raising cattle/buffalo	74%	75%	74%	14,949 families
Families raising cattle/buffalo as labor forces	61%	63%	63%	12,714 families

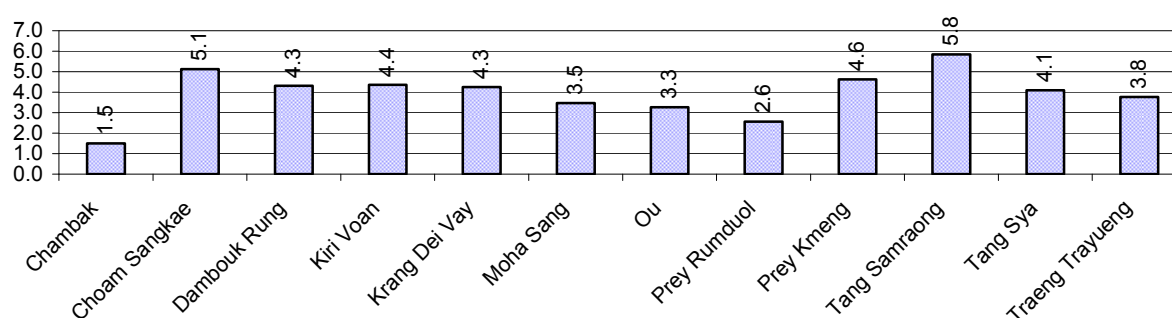
**Note:** Calculated against the total number of families.

### 2.5.24 Number of Cattle/buffalo being raised, over 3 years

Description	2006	2007	2008
Total number of cattle/buffalo	47,481 head(s)	51,150 head(s)	58,383 head(s)
Average cattle/buffalo per families	3.5 head(s)/families	3.6 head(s)/families	4 head(s)/families

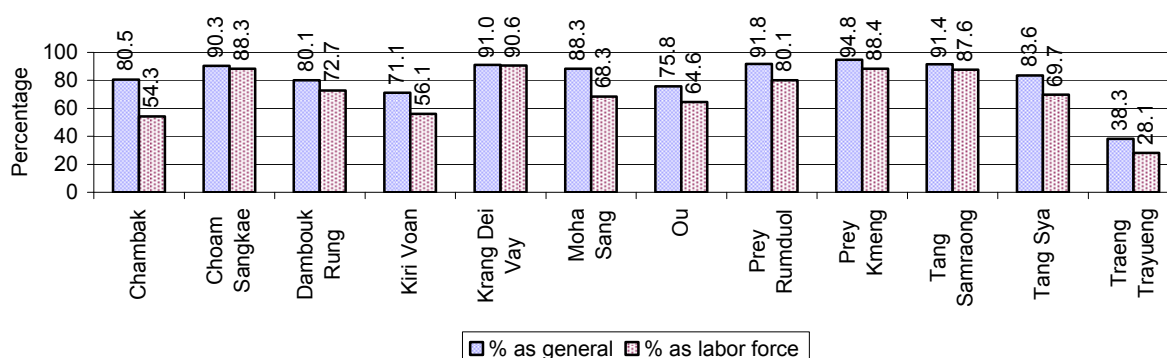
**Note:** Calculated by dividing total number of cattle/buffalo by total number of cattle/buffalo raising families

### 2.5.25 Average number of Cattle/Buffalo per Family, by Commune, in 2008



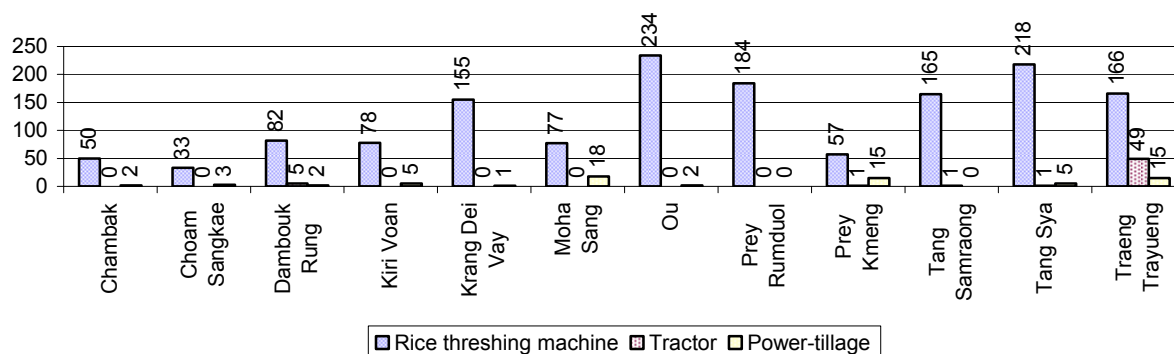
**Note:** Calculated by dividing total number of cattle/buffalo by total number of cattle/buffalo raising families

### 2.5.26 Percentage Families raising Cattle/Buffalo, for general and labor purposes in 2008, by Commune



**Note:** Calculated using the total number of families raising cattle/buffalo against the total number of families.

### 2.5.27 Type and number of agricultural Machines, by Commune, in 2008



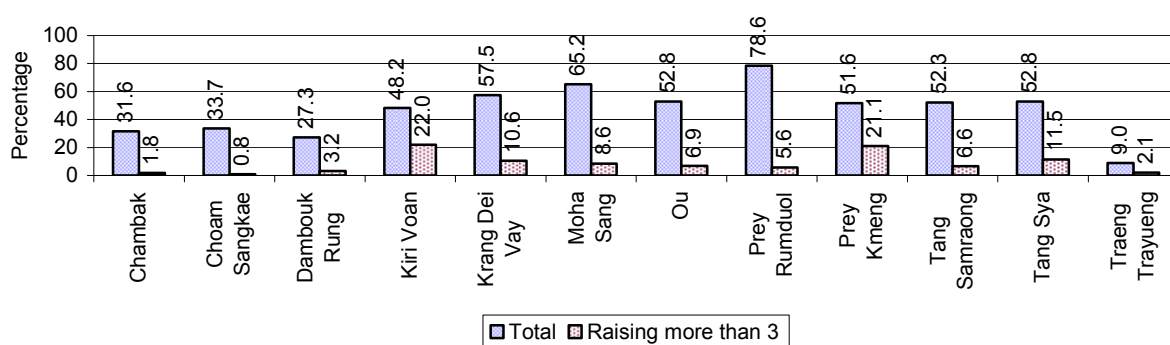
### 2.5.28 Livestock-producing Households over 3 years

Description	2006 %	2007 %	2008	
			%	Number
Total number of families raising pigs	50%	47%	42%	8,526 families
number of families raising more than 3 pigs	9%	8%	7%	1,480 families
Total number of families raising chickens	83%	83%	80%	16,199 families
number of families raising more than 3 chickens	68%	69%	66%	13,433 families
Total number of families raising ducks	10%	9%	7%	1,483 families
number of families raising more than 5 ducks	8%	7%	6%	1,200 families
Total number of families raising goats or sheep	0%	0%	0%	28 families
Total number of families raising horses	0%	0%	0%	5 families

**Note:** Calculated against the total number of families

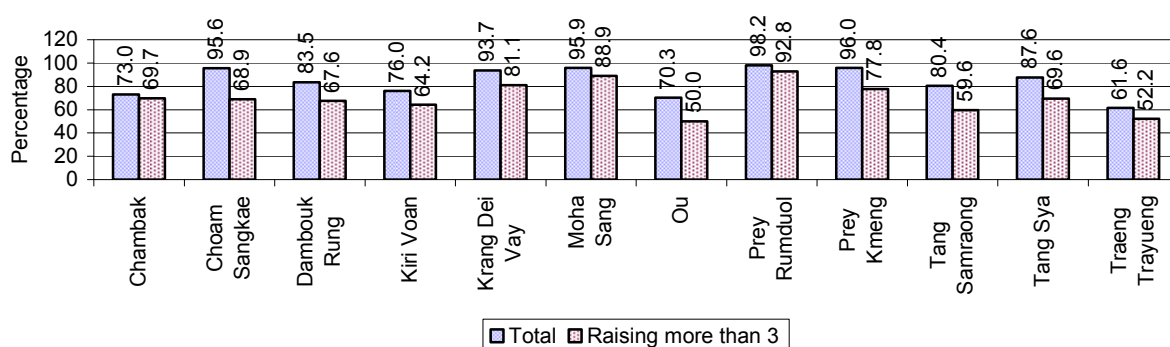


### 2.5.29 Percentage Families raising Pigs, by Commune, in 2008



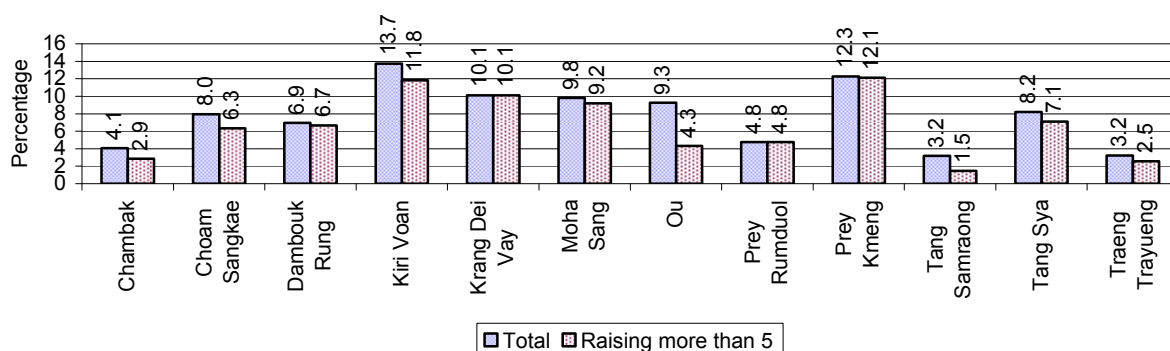
**Note:** Calculated against the total number of families in the commune

### 2.5.30 Percentage Families raising Chickens, by Commune, in 2008



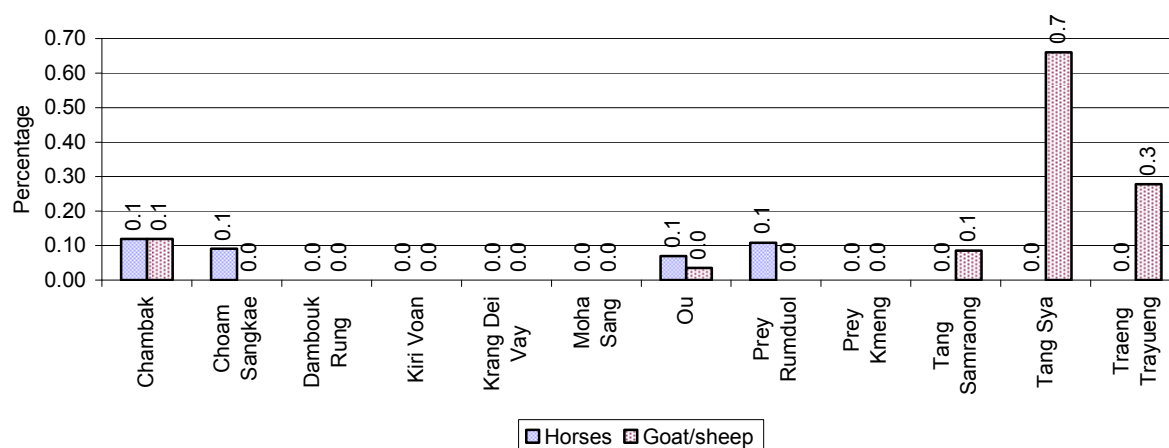
**Note:** Calculated against the total number of families in the commune

### 2.5.31 Percentage Families raising Ducks, by Commune, in 2008



**Note:** Calculated against the total number of families in the commune

### 2.5.32 Percentage Families raising Horses, Goats or Sheep, by Commune, in 2008

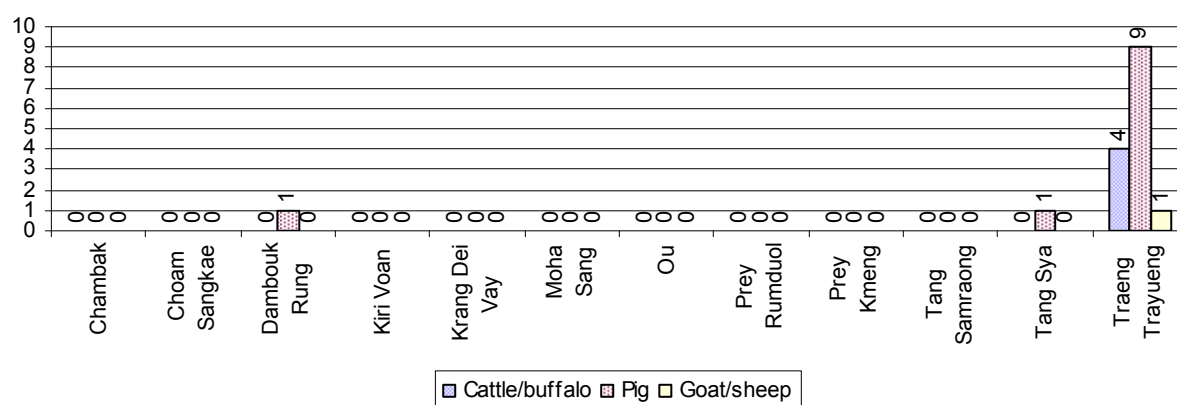


**Note:** Calculated against the total number of families in the commune

### 2.5.33 Livestock Farms over 3 years

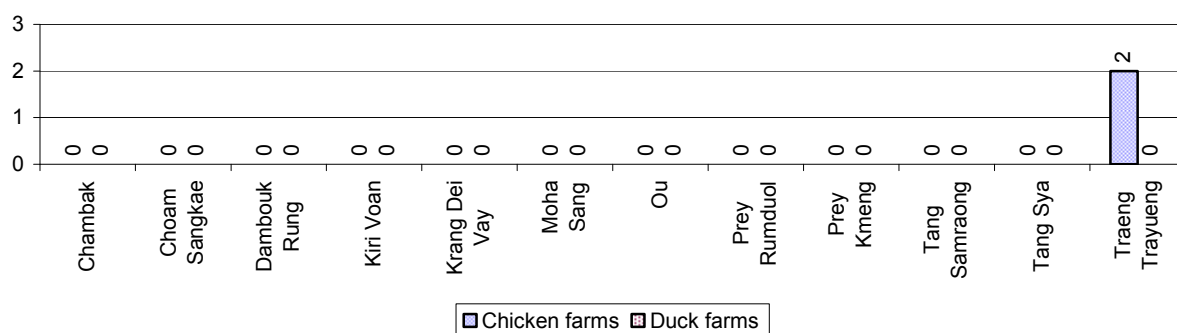
Description	2006	2007	2008
Number of cattle/buffalo farms	6 farm(s)	4 farm(s)	4 farm(s)
Number of pig farms	44 farm(s)	25 farm(s)	11 farm(s)
Number of goat/sheep farms	0 farm(s)	3 farm(s)	1 farm(s)
Number of chicken farms	6 farm(s)	1 farm(s)	2 farm(s)
Number of duck farms	0 farm(s)	0 farm(s)	0 farm(s)

### 2.5.34 Number Livestock Farms, by Commune in 2008



**Note:** Number of farms are recorded by the village chief, not by counting number of livestock in each farm

### 2.5.35 Number Chicken and Duck Farms, by Commune, for 2008



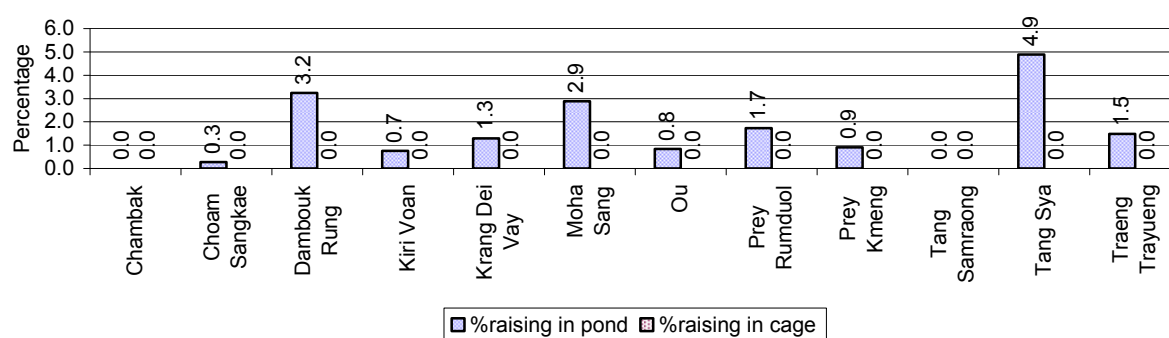
**Note:** Number of farm places recorded by village chief, not by counting number of livestock in each farm

### 2.5.36 Families raising Fish over 3 years

Description	2006	2007	2008
Total number of families raising fish	237 families	204 families	339 families
% families raising fish	1%	1%	2%
Number families raising fish in pond	237 families	204 families	339 families
% families raising fish in pond	1%	1 %	2%
Number fish pond	239 pond(s)	234 pond(s)	345 pond(s)
No. of ponds per family	1.0 pond/families	1.1 pond/families	1.0 pond/families
Number of families raising fish in cage	0 families	0 families	0 families
%families raising fish in cage	0 %	0 %	0%
Number of fish cage	0 cage(s)	0 cage(s)	0 cage(s)
No. of fish cage per family	- cage /families	- cage /families	- cage /families

**Note:** % of families raising fish or fish in ponds or cages is calculated a percentage of the total number of families.

### 2.5.37 Percentage of Families raising Fish, by Commune, in 2008



**Note:** Calculated as a percentage of the total number of families in the commune.

### 2.5.38 Shrimp and Prawn Farming over 3 years

Description	2006	2007	2008
Number of families raising shrimps	0 families	0 families	0 families
% Families raising shrimps	0%	0%	0%
Number of shrimp ponds	0 pond	0 pond	0 pond
Total area raising shrimps	0 ha	0 ha	0 ha
Area per family	-ha/families	-ha/families	-ha/families
Number of families raising prawns	0 families	0 families	0 families
% families raising prawns	0%	0%	0%
Number prawn ponds	0 pond	0 pond	0 pond
Ponds per families	- pond/families	-pond/families	-pond/families
Number of prawn cages	0 cage	0 cage	0 cage
Cages per families	0 cage /families	0 cage /families	0 cage /families

**Note:** Percentage of families raising either prawns or shrimp is calculated against the number of families, who do aquaculture farming, NOT the total population.

### 2.5.39 Numbers of Families raising Shrimps and number of Shrimp Ponds, by Commune, in 2008

There were none of these in this District in 2008

### 2.5.40 Number of Families raising Prawn and Number of Prawn Ponds/Cages, by Commune, in 2008

There were none of these in this District in 2008

### 3 Social Aspects

#### 3.1 Education

##### 3.1.1 Kindergarten in the District over 3 years

Description	2006	2007	2008
Number of community kindergarten schools	1 school(s)	2 school(s)	3 school(s)
Number of community kindergarten class rooms	1 room(s)	2 room(s)	3 room(s)
Number of community kindergarten classes	1 class(es)	2 class(es)	3 class(es)
Number of community kindergarten teachers	1 person(s)	5 person(s)	3 person(s)
Number of women community kindergarten teachers	1 women	4 women	2 women
Number of state and private kindergarten schools	4 school(s)	6 school(s)	5 school(s)
Number of state and private kindergarten class rooms	7 room(s)	8 room(s)	8 room(s)
Number of state and private kindergarten classes	7 class(e)s	10 class(es)	8 class(es)
Number of state and private kindergarten teachers	7 person(s)	9 person(s)	8 person(s)
Number of women state and private kindergarten teachers	7 women	9 women	7 women

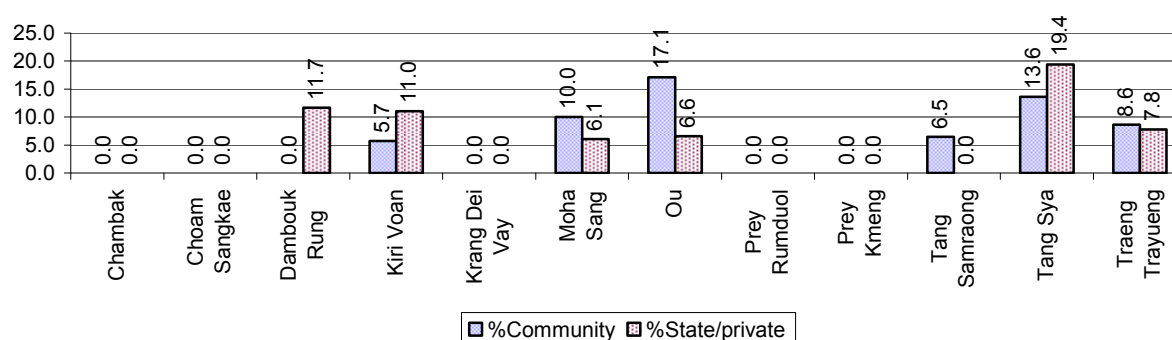
##### 3.1.2 Percentage enrolment at Kindergarten level over 3 years

*This table shows the percentage of the total 3-5 year old population attending kindergarten.*

Description	2006 %	2007 %	2008	
			%	Number
Total percentage of children, 3-5 yrs, go to kindergarten	9%	11%	13%	1,137 person(s)
Percentage of children, 3-5 yrs, go community kindergarten	2%	4%	7%	621 person(s)
Percentage children, 3-5 yrs, go state/private kindergarten	7%	7%	6%	516 person(s)

**Note:** Calculated against the total for that age group

##### 3.1.3 Percentage of Children 3-5 yrs attending Kindergarten, by Commune, in 2008



### 3.1.4 Basic Education over 3 years

#### Primary School

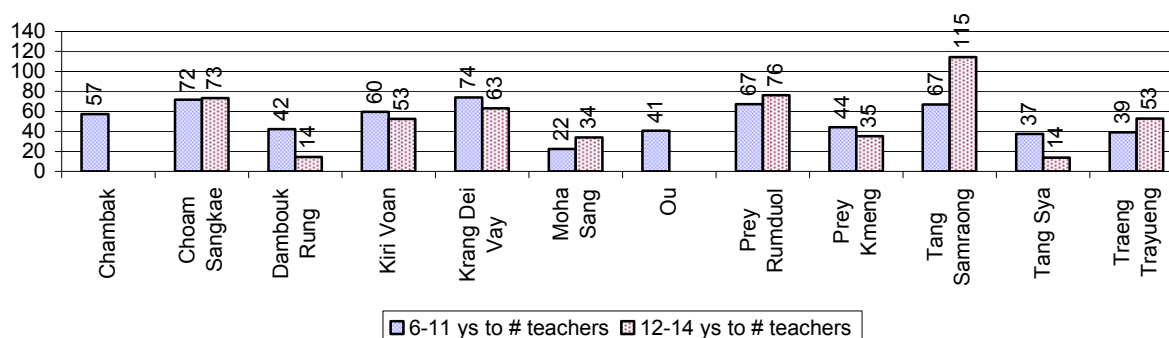
Description	2006	2007	2008
Number of primary schools	47 school(s)	47 school(s)	47 school(s)
Number of primary school rooms	301 room(s)	307 room(s)	344 room(s)
Number of primary classes	414 class(es)	405 class(es)	443 class(es)
Number of primary teachers	275 person(s)	325 person(s)	348 person(s)
Ratio of children 6-11 yrs to school	303	304	314
Ratio of children 6-11 yrs to school room	47	47	43
Ratio of children 6-11 yrs to class	34	35	33
Ratio of children 6-11 yrs to teacher	52	44	42

**Note:** According to education norm, children 6-11 yrs should attend primary school, while 12-14 yrs should be in lower secondary school, but in reality this varies.

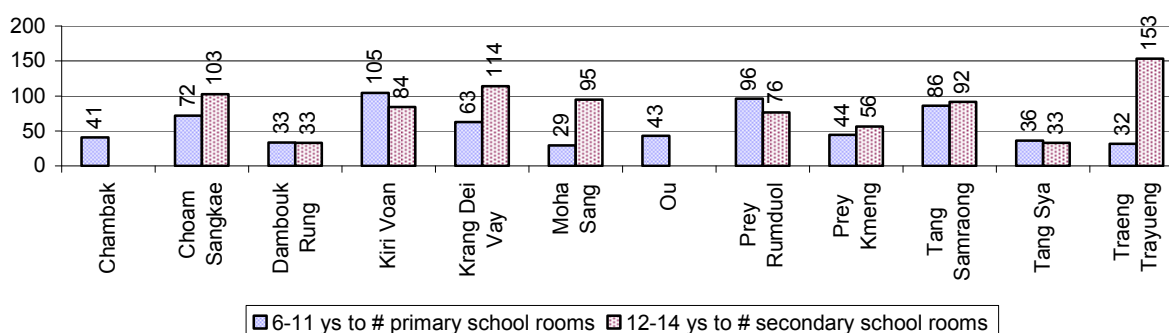
#### Lower Secondary School

Description	2006	2007	2008
Number of lower secondary schools	7 school(s)	11 school(s)	12 school(s)
Number of lower secondary school rooms	53 room(s)	77 room(s)	84 room(s)
Number of lower secondary classes	60 class(es)	66 class(es)	73 class(es)
Number of lower secondary teachers	130 person(s)	157 person(s)	178 person(s)
Ratio children 12-14 yrs to school	1,093	700	655
Ratio of children 12-14 yrs to school room	144	100	94
Ratio of children 12-14 yrs to class	127	117	108
Ratio of children 12-14 yrs to teacher	59	49	44

### 3.1.5 Ratio of 6-11 year old and 12-14 year old Children to number of Teachers, by Commune, in 2008



### 3.1.6 Ratio of 6-11 year old and 12-14 year old Children to number of School Rooms, by Commune, in 2008



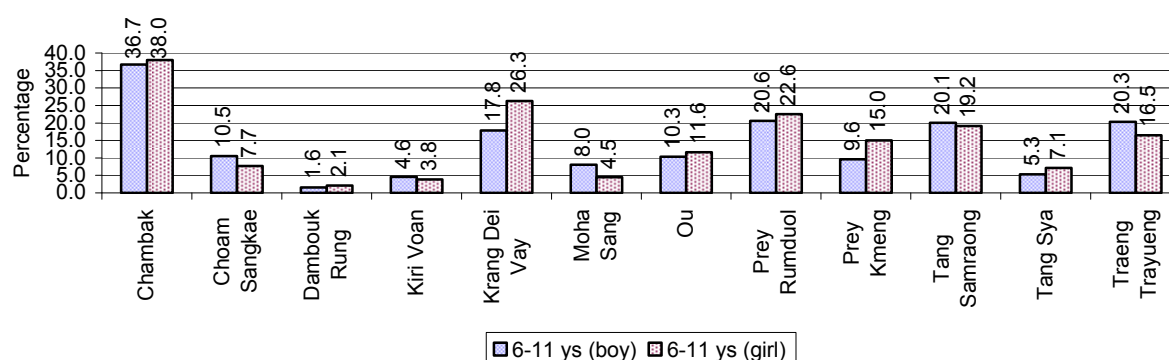
### 3.1.7 Enrolment status at Primary Level over 3 years

Description	2006 %	2007 %	2008	
			%	Number
Total children aged 6-11 years old	16%	15%	15%	14,751 person(s)
Total children aged 6-11 who are in school	90%	86%	87%	12,765 person(s)
Total children aged 6-11 who are not in school	10%	14%	13%	1,986 person(s)
Total girls aged 6-11 years old	16%	15%	15%	7,383 person(s)
Total girls aged 6-11 who are in school	89%	85%	87%	6,388 person(s)
Total girls aged 6-11 who are not in school	11%	15%	13%	995 person(s)
Total boys aged 6-11 years old	16%	16%	16%	7,368 person(s)
Total boys aged 6-11 who are in school	90%	86%	87%	6,377 person(s)
Total boys aged 6-11 who are not in school	10%	14%	13%	991 person(s)

**Note 1:** Percentage is calculated on the basis of the total number of children within 6-11 year age group for the first 3 rows and for the total girls and the total boys aged 6-11 yrs.

**Note 2:** Number of girls aged 6-11 who are in & not in school is calculated against the total number of girls aged 6-11 yrs. Number boys, 6-11 yrs who are in & not in school are calculated against the total number of boys aged 6-11 yrs.

### 3.1.8 Percentage of 6-11 year old Children not in School, by Commune, in 2008



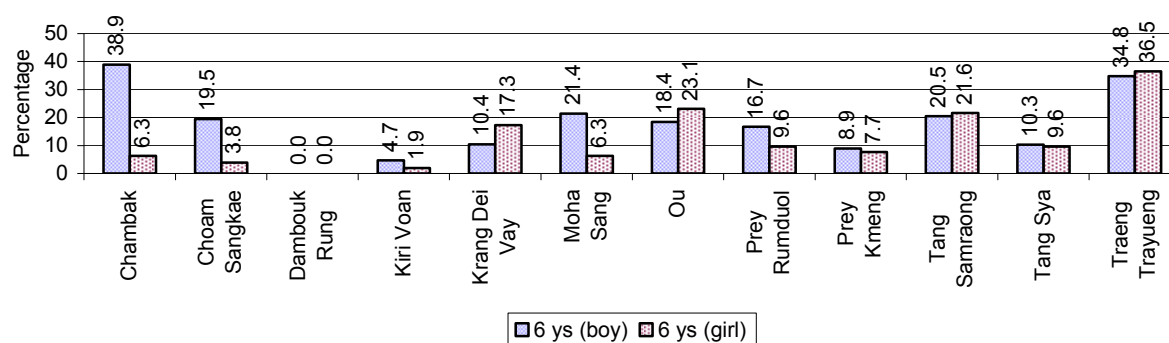
**Note:** calculated on the basis of the total number of children within 6-11 year age group in the commune.

### 3.1.9 Enrolment of 6 year old Children over 3 years

Description	2006 %	2007 %	2008	
			%	Number
Total % and number of children aged 6 years old	4%	4%	4%	3,729 person(s)
Total % of children aged 6 years old in school	89%	82%	82%	3,055 person(s)
Total % of children aged 6 years old not in school	11%	18%	18%	674 person(s)

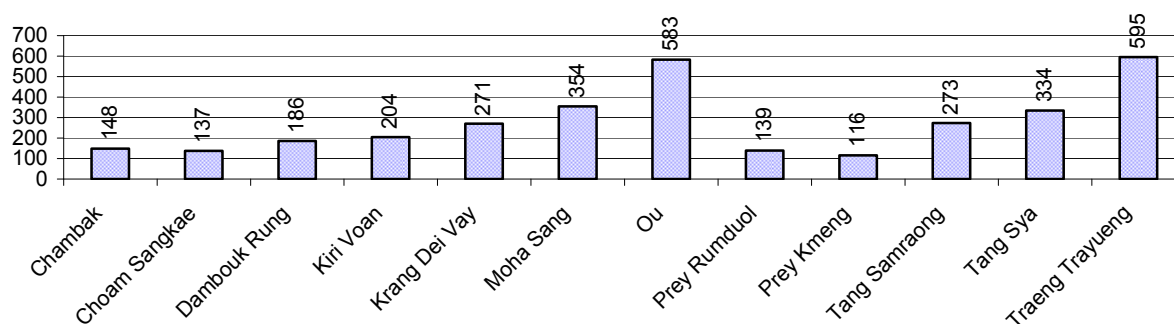
**Note:** First row calculated as a percentage of total population. Second and third row calculated as a percentage of the total number of 6 year olds.

### 3.1.10 Percentage of 6 year old Children not in School, by Commune, in 2008



**Note:** Calculated as a percentage of total 6 year old population

### 3.1.11 Number of 5 year old Children in each Commune in 2008



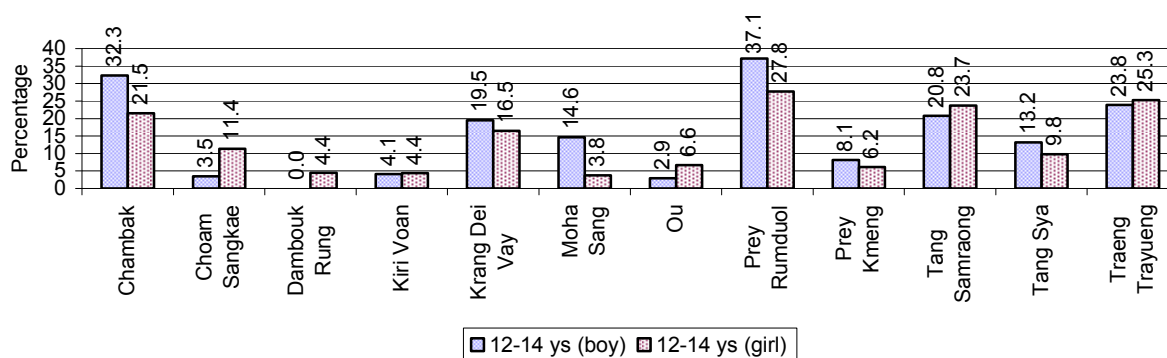
### 3.1.12 Enrolment at Lower Secondary Level over 3 years

Description	2006 %	2007 %	2008	
			%	Number
Total <b>children</b> aged 12-14 years old	9%	8%	8%	7,863 person(s)
Children aged 12-14 years old in school	90%	87%	86%	6,744 person(s)
Children aged 12-14 years old not in school	10%	13%	14%	1,119 person(s)
Total <b>girls</b> aged 12-14 years old	8%	8%	8%	3,941 person(s)
Girls aged 12-14 years old in school	90%	87%	87%	3,412 person(s)
Girls aged 12-14 years old not in school	10%	13%	13%	529 person(s)
Total <b>boys</b> aged 12-14 years old	9%	8%	8%	3,922 person(s)
Boys aged 12-14 years old in school	89%	87%	85%	3,332 person(s)
Boys aged 12-14 years old not in school	11%	13%	15%	590 person(s)

**Note:** Percentage is calculated on the basis of number of the total number of children within 12-14 yrs group, except for the first row of each section which is calculated on the basis of the total population.



### 3.1.13 Percentage of 12-14 year olds not in School, by Commune, in 2008



**Note:** Calculated as a percentage of the total 12-14 year old population in each commune

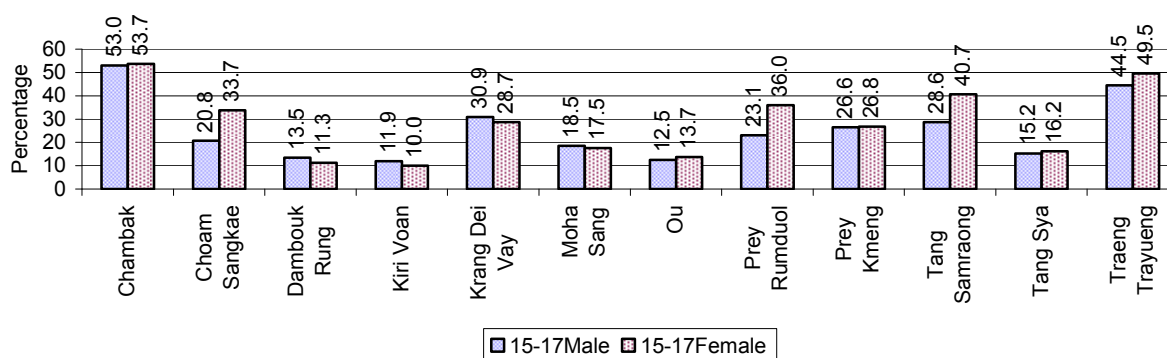
### 3.1.14 Upper Secondary Schools over 3 years

Description	2006	2007	2008
Number of upper secondary schools	1 school(s)	1 school(s)	1 school(s)
Number of upper secondary school rooms	10 room(s)	9 room(s)	9 room(s)
Number of upper secondary classes	11 class(es)	16 class(es)	17 class(es)
Number of upper secondary teachers	15 person(s)	14 person(s)	15 person(s)
Ratio of 15-17 yr olds to number of school	7,194	7,368	7,803
Ratio of 15-17 yr olds to number of school room	719	819	867
Ratio of 15-17 yr olds to number of classes	654	461	459
Ratio of 15-17 yr olds to number of teacher	480	526	520

### 3.1.15 Enrolment of 15-17 year old teenagers over 3 years

Description	2006	2007	2008
Number of teenage, 15-17 years old	7,194 person(s)	7,368 person(s)	7,803 person(s)
Number of teenage, 15-17 years old, who are not studying	1,430 person(s)	1,982 person(s)	2,090 person(s)
Percentage of teenage, 15-17 years old not studying	20%	27%	27%

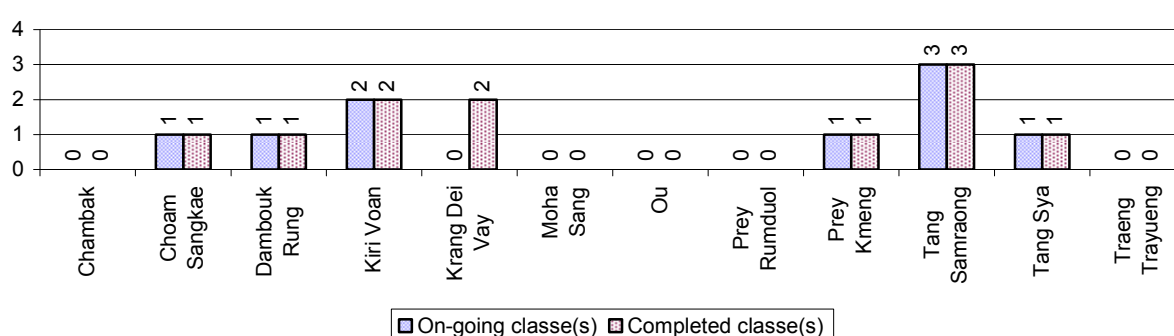
### 3.1.16 Percentage of 15-17 year old Teenagers not at School, by Commune, in 2008



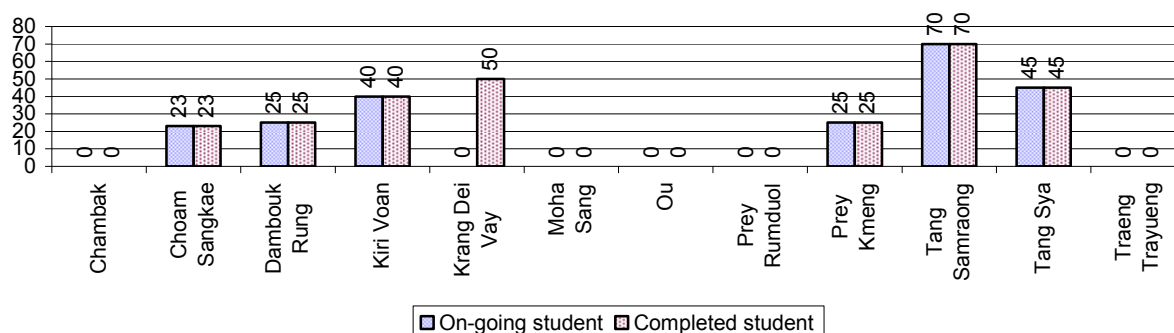
### 3.1.17 Literacy Classes as of 2008

Literacy classes	Organized by:		Other Program(s)	Total
	PDoEYS	NGOs		
Number of On-going literacy classes	8 class(es)	1 class(es)	0 class(es)	9 class(e)s
Number of literacy students in on-going classes	208 person(s)	20 person(s)	0 person(s)	228 person(s)
Completed literacy class(es)	9 classes	2 classes	0 classes	11 classes
Number of literacy students that have completed literacy classes	233 person(s)	45 person(s)	0 person(s)	278 person(s)
Number of students that passed	228 person(s)	40 person(s)	0 person(s)	268 person(s)

### 3.1.18 Number of on-going and completed Literacy Classes, by Commune, in 2008



### 3.1.19 Students of on-going & completed Literacy Classes, by Commune, in 2008

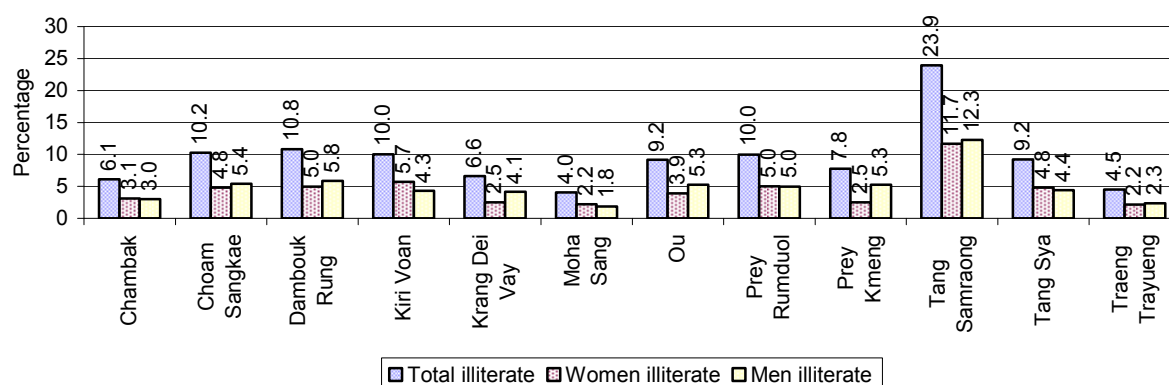


### 3.1.20 Percentage of illiterate People between 15-60, over 3 years

Illiteracy Status	2006 %	2007 %	2008	
			%	Number
Illiterate people, 15-60 years old	12%	6%	8%	4,484 person(s)
Illiterate females, 15-60 years old	7%	3%	4%	2,136 person(s)
Illiterate people, 15-17 years old	5%	3%	5%	386 person(s)
Illiterate females, 15-17 years old	2%	2%	2%	187 person(s)
Illiterate people, 18-24 years old	8%	4%	5%	688 person(s)
Illiterate females, 18-24 years old	4%	2%	3%	360 person(s)
Illiterate people, 25-60 years old	16%	7%	10%	3,410 person(s)
Illiterate females, 25-60 years old	9%	4%	5%	1,589 person(s)

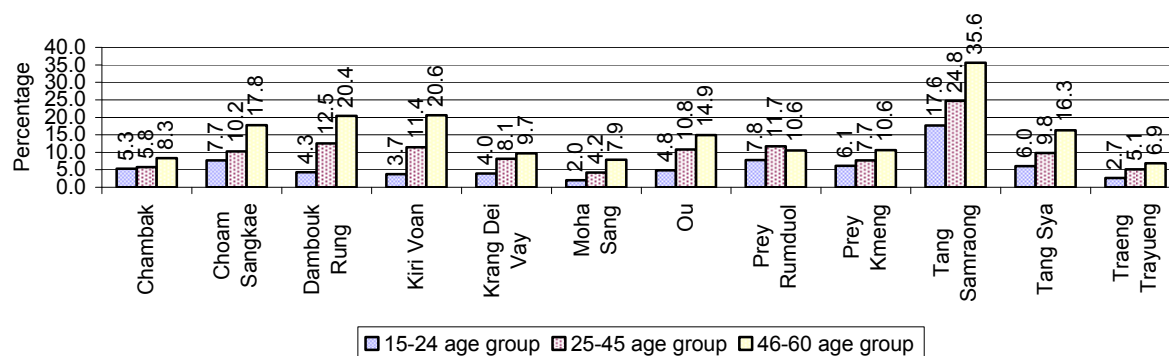
**Note:** Percentage is calculated on the basis of number of people in age group.

### 3.1.21 Percentage illiterate People among 15-60 yrs old, by Commune, in 2008



**Note:** Percentages are calculated on the basis of number of people in that age group.

### 3.1.22 Percentage illiterate People for 15-24 yrs, 25-45 yrs and 46-60 yrs, by Commune, in 2008



**Note:** Percentage of illiterate people in each age group is calculated on the basis of number of people in that age group.

## 3.2 Health

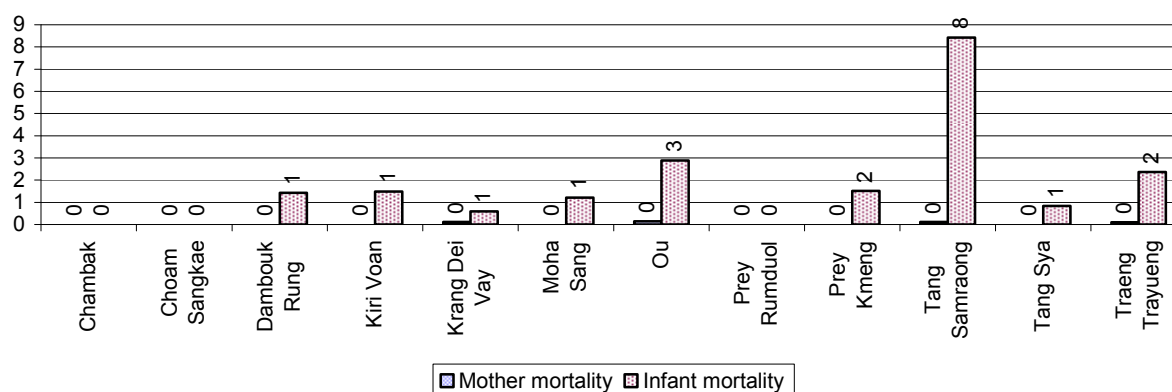
### 3.2.1 Health Situation of Women and Children, over 3 years

Description	2006	2007	2008
Number families with a birth during the year	1,749 families	1,973 families	1,815 families
Number of women who had their baby delivered by a TBA	1,220 person(s)	1,331 person(s)	1,064 person(s)
Percentage of women who had their baby delivered by a TBA	70 %	67 %	59 %
Number of women who had their baby delivered by a midwife	529 person(s)	642 person(s)	751 person(s)
Percentage of women had their baby delivered by a midwife	30 %	33 %	41 %
Number of mothers who died within 1 month of giving birth	15 person(s)	7 person(s)	6 person(s)
Mothers who died within 1 month of giving birth per 100,000 families having a delivery	858	355	331

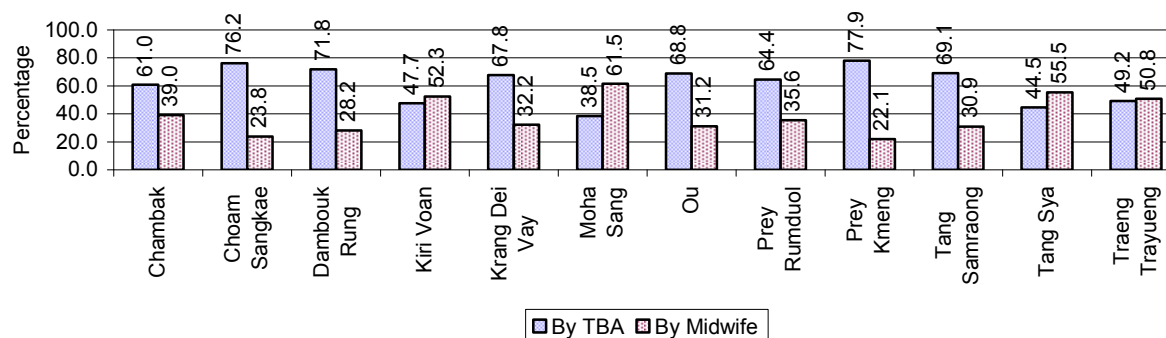
Description	2006	2007	2008
Number of infants born during the year	1,757 person(s)	1,997 person(s)	1,843 person(s)
Number of Infants who died within 1 month	67 person(s)	38 person(s)	28 person(s)
Infants mortality within 1 month per 1,000 births	38	19	15
Number of children who died below the age of 5.	54 person(s)	24 person(s)	17 person(s)
Number of infants, aged 9-12 months, born during the year	1,333 person(s)	1,427 person(s)	1,412 person(s)
Nr. infants, aged 9-12 months, not receiving full immunization	59 person(s)	44 person(s)	58 person(s)
% of 9-12 months infants, not receiving full immunization	4 %	3 %	4 %

**Note:** TBA = Traditional Birth Attendant

### 3.2.2 Mothers dying within 0 days to 1 month of giving Birth and Infants dying within 1 month in 2008, by Commune

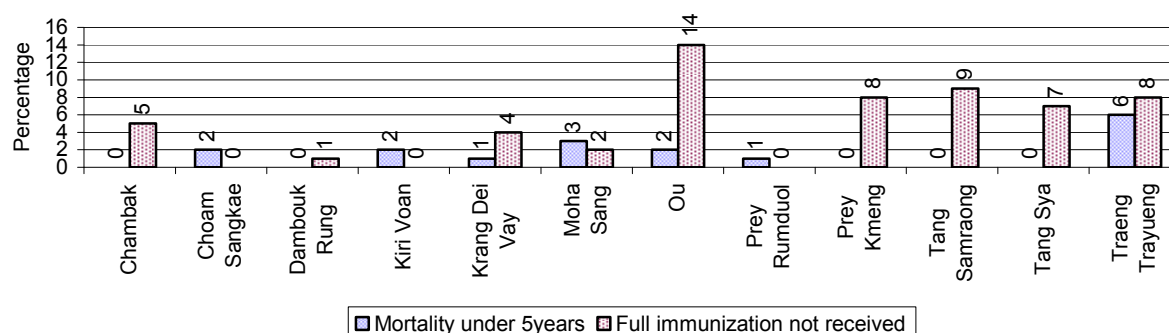


### 3.2.3 Percentage of Women delivering with a TBA or Midwife, by Commune



**Note:** Calculated as a percentage of total deliveries

### 3.2.4 Percentage of Children dying below 5 & of 9-12 months not receiving full Immunization, by Commune, in 2008



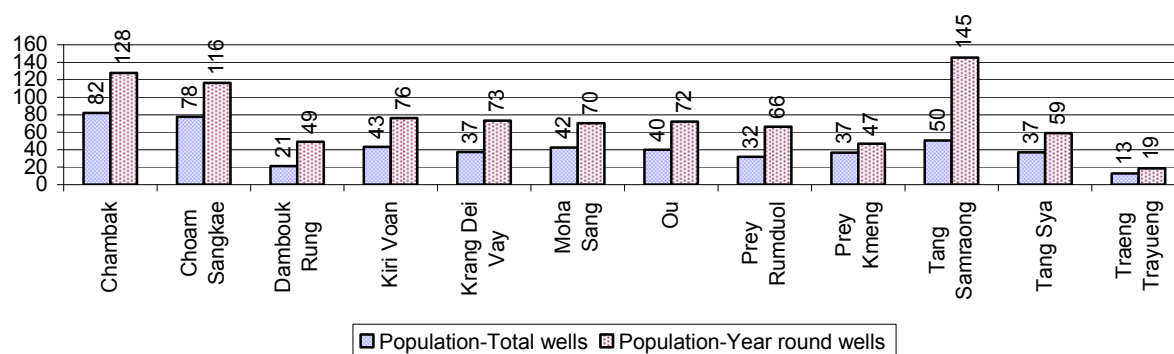
**Note:** Mortality rate calculated as a percentage of the total 5 year old population. Lack of immunization received calculated as a percentage of the total number 9-12 months olds there are

## 3.3 Water and Sanitation

### 3.3.1 Number of different types of Wells over 3 years

Type of wells	Number of wells by year		
	2006	2007	2008
<i>Total number of pumped or mixed wells</i>	822	1,227	1,437
Year-round usable pumped or mixed wells	610	768	909
Dry season unusable pump or mixed wells	212	459	528
Pump or mixed wells needing repair/rehabilitation	260	389	399
<i>Total number of ring wells</i>	1,510	1,762	2,009
Year-round usable ring wells	890	1,060	1,179
Dry season unusable ring wells	620	702	830
Ring wells needing repair/rehabilitation	384	375	481
<i>Total number of unprotected dug wells</i>	261	308	188
Year-round usable unprotected dug wells	167	216	118
Dry season unusable unprotected dug wells	94	92	70

### 3.3.2 Ratio of People to Wells, by Commune, in 2008

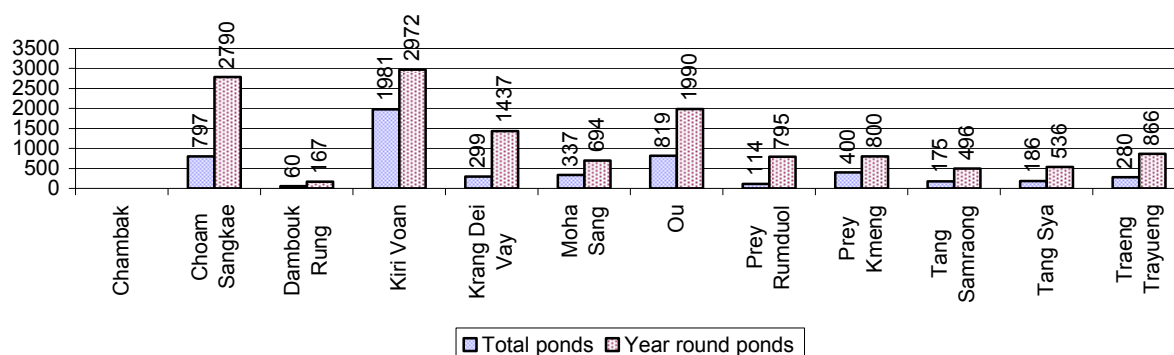


**Note:** Year-round wells excluding unprotected wells

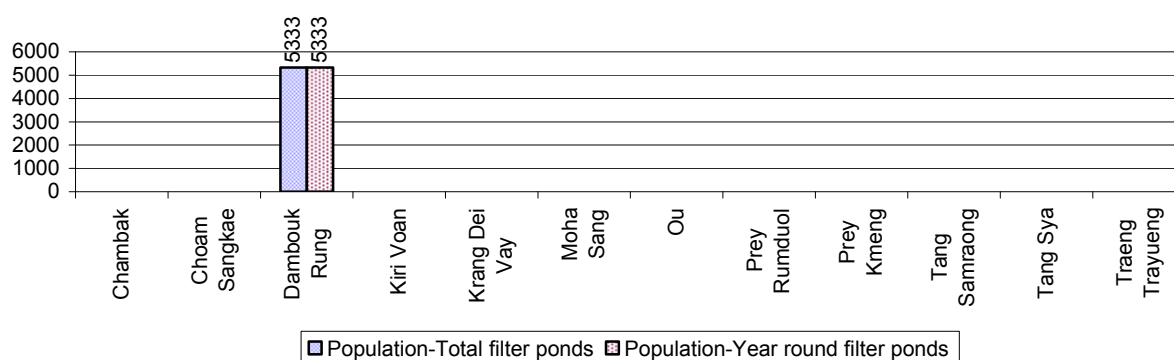
### 3.3.3 Potable Ponds over 3 years

Type of Pond	2006	2007	2008
<i>Total number of normal-type ponds</i>	345 pond	319 pond	378 pond
Year-round usable normal-type ponds	106 pond	92 pond	127 pond
Dry season unusable normal-type ponds	239 pond	227 pond	251 pond
Normal-type ponds needing repair/rehabilitation	212 pond	279 pond	282 pond
<i>Total number of filter ponds</i>	69 pond	126 pond	1 pond
Year-round usable filter ponds	17 pond	29 pond	1 pond
Filter ponds, dry season unusable	52 pond	97 pond	0 pond
Filter ponds needing repair/rehabilitate	64 pond	105 pond	1 pond

### 3.3.4 Ratio of People to normal Ponds, by Commune in 2008



### 3.3.5 Ratio of People to Filter Ponds, by Commune, in 2008

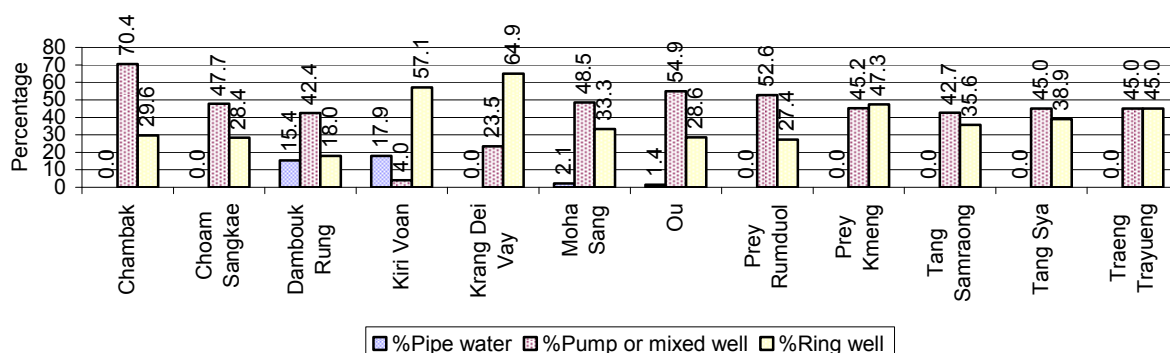


### 3.3.6 Source of potable Water for Households, over 3 years

Water sources	2006 %	2007 %	2008	
			%	Number
Families using water from purification system	3%	3 %	2 %	471 families
Families using water from pump, mixed wells	32%	39 %	44 %	8,945 families
Families using water from ring wells and open dug wells	42%	42 %	39 %	7,848 families
Families using water from pond	6%	6 %	9 %	1,814 families
Families using water from rain water storage	2%	2 %	1 %	180 families
Families using water from rivers, lakes, natural ponds and reservoirs	14%	8 %	5 %	1,023 families

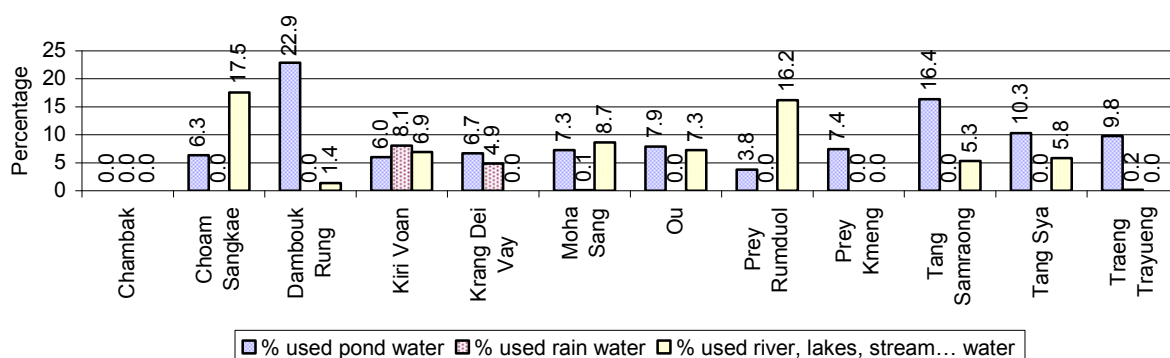
**Note:** Calculated as a percentage of the total number of families.

### 3.3.7 Percentage Families using different Water Sources, by Commune, in 2008



**Note:** Calculated as a percentage of the total number of families in each commune

### 3.3.8 Percentage Families using Water from Rain Water Storage, Ponds and natural Sources (rivers/lakes/natural ponds/reservoirs), by Commune, 2008



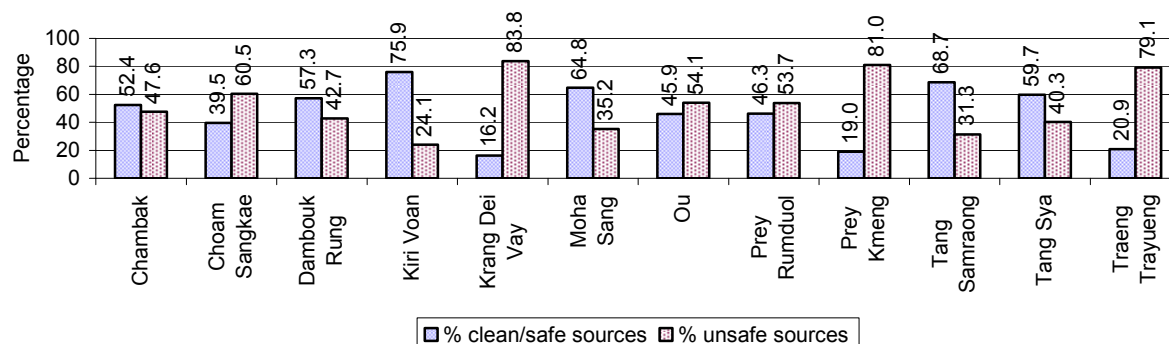
**Note:** Calculated as a percentage of the total number of families in each commune

### 3.3.9 Drinking Water Sources in the dry Season over 3 years

Percentage Families that get drinking water from:	2006 %	2007 %	2008	
			%	Number
from clean/safe sources	45 %	52 %	44 %	8,930 families
from unsafe sources	55 %	48 %	56 %	11,351 families

**Note:** Calculated as a percentage of the total number of families.

### 3.3.10 Percentage Families using safe and unsafe Water Sources in the dry Season, by Commune, in 2008



**Note:** Calculated as a percentage of the total number of families in each commune.

### 3.3.11 Drinking Water Purification by Households, over 3 years

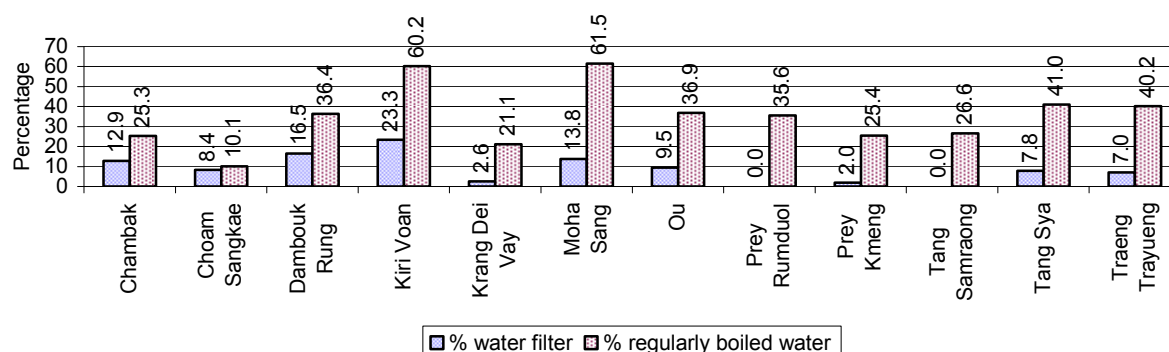
This table shows the different ways families make water safe for drinking.

Families, who:	2006	2007	2008	
	%	%	%	Number
Filter water for drinking	7%	9%	9 %	1,782 families
Boil water for drinking	39%	41%	38 %	7,721 families

**Note:** Calculated as a percentage of the total number of families

### 3.3.12 Percentage Families filtering Water or regularly boiling Water, by Commune, in 2008

This graph shows the different ways families make drinking water safe.



**Note:** Calculated on as a percentage of the total number of families in each commune.

### 3.3.13 Families' access to Water, over 3 years

Families access to water	2006	2007	2008	
	%	%	%	Number
Families with water at home or in less than 150m	31%	25%	27 %	5,494 families
Families with water 150m or more away from home	18%	15%	21 %	4,246 families

**Note:** Calculated as a percentage of the total number of families

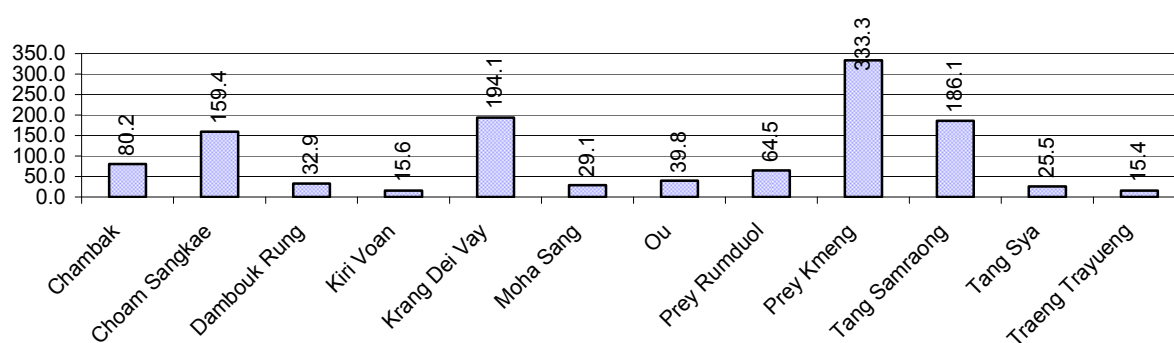
### 3.3.14 Ratio of people to Latrines over 3 years

Description	2006	2007	2008	
	Ratio	Ratio	Ratio	Number
Ratio of people to latrines	49.5	37.1	30.8	3,125.0

**Note:** Ratio calculated by dividing the number of houses with latrines by the total population

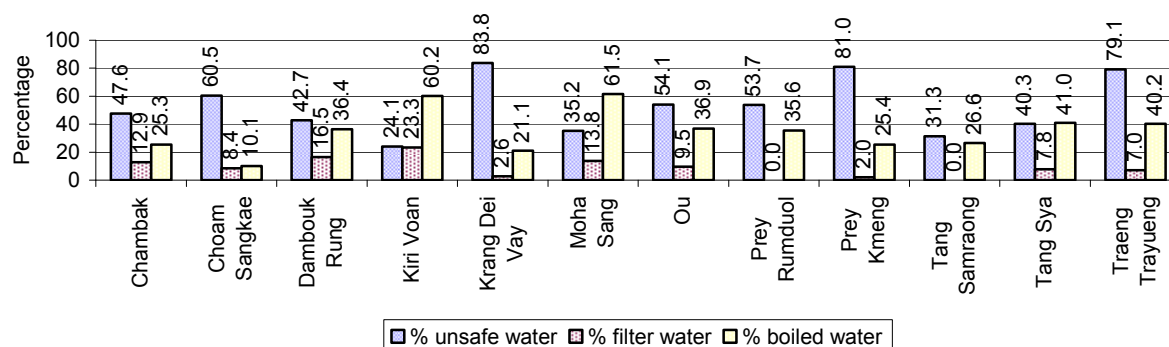


### 3.3.15 Ratio of People to Latrines, by Commune, in 2008



**Note:** Ratio calculated by dividing the number of houses with latrines by the total population in a Commune.

### 3.3.16 Percentage of Families drinking boiled, filtered or unsafe Water, by Commune, in 2008



**Note:** Calculated as a percentage of the total number of families in each commune.

## 3.4 Vulnerable groups

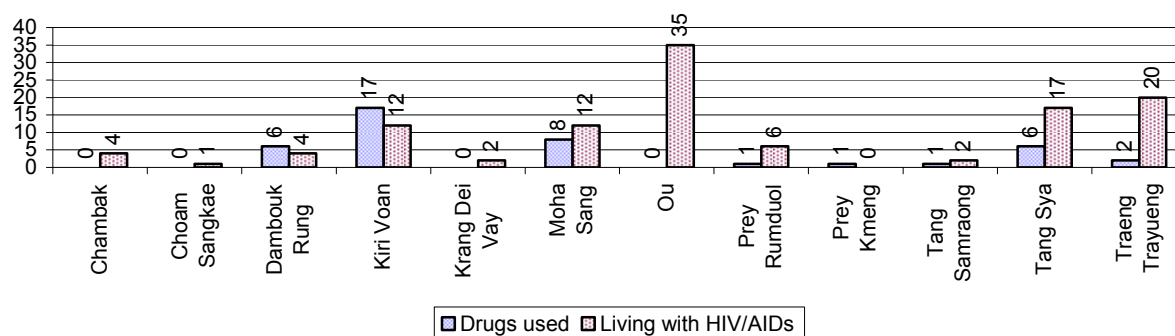
### 3.4.1 Vulnerable Groups in need of special Protection over 3 years

Vulnerable groups	2006	2007	2008
Victims of sexual abuse	11 person(s)	11 person(s)	6 person(s)
Victims of human trafficking	0 person(s)	0 person(s)	0 person(s)
Families with family member(s) using drugs	16 families	19 families	42 families
Families with family member(s) living with HIV/AIDS	116 families	119 families	115 families
Children under 18 yrs old whose parent died of AIDS	258 person(s)	288 person(s)	257 person(s)
Orphaned/abandoned children under 18 yrs old (all cases)	793 person(s)	668 person(s)	1,294 person(s)
Elderly persons without guardian	283 person(s)	240 person(s)	202 person(s)
Disabled people able to earn an income	170 person(s)	191 person(s)	179 person(s)
Disabled people unable to earn an income	218 person(s)	196 person(s)	217 person(s)
Disabled people under 18 yrs old	103 person(s)	72 person(s)	55 person(s)
Victims of natural disasters	2,130 families	127 families	6 families
Victims of land mines and unexploded weapons	85 person(s)	0 person(s)	0 person(s)

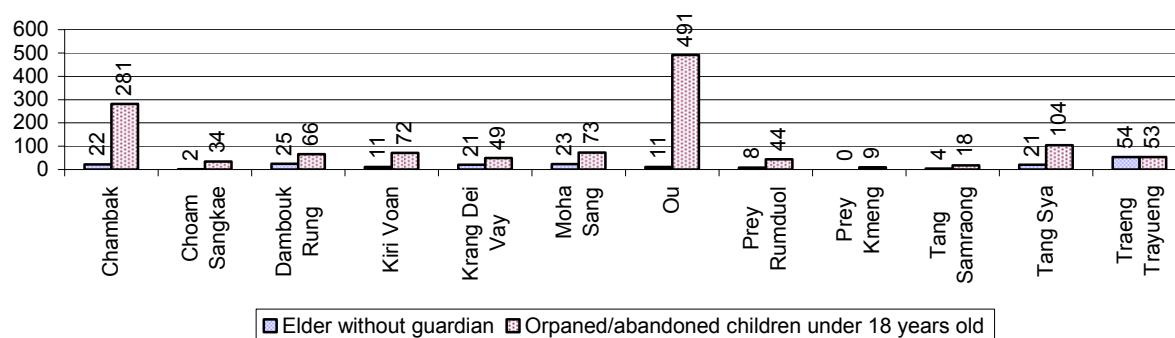
### 3.4.2 Registered Victims of sexual Abuse or Trafficking, by Commune, for 2008



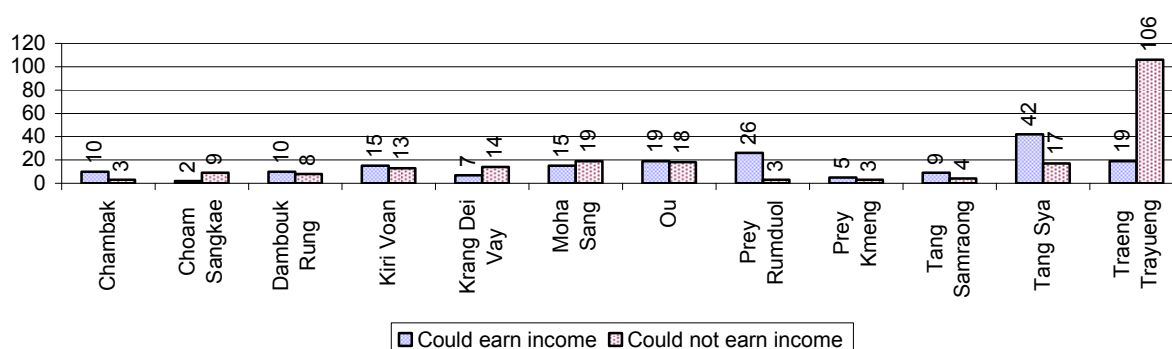
### 3.4.3 Registered Families with Member(s) using Drugs or living with HIV/AIDS, by Commune, for 2008



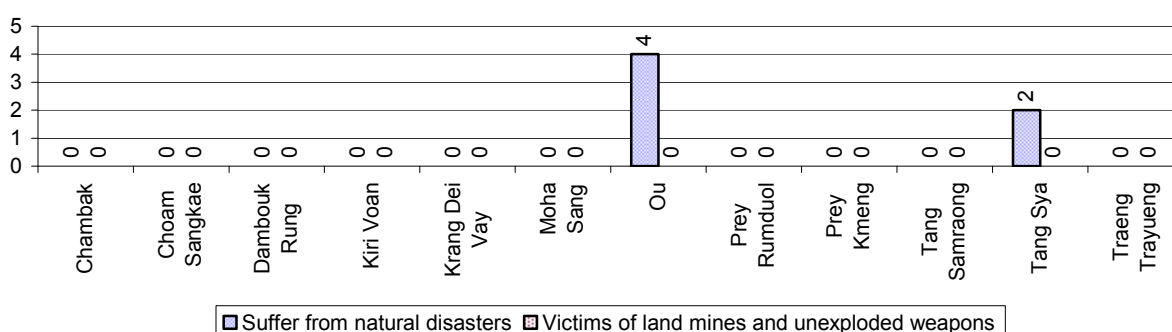
### 3.4.4 Elderly Persons without a Guardian and orphaned/abandoned Children under 18 years old, by Commune, for 2008



### 3.4.5 Number of disabled People who could or could not earn an Income, by Commune, for 2008



### 3.4.6 Number of Families who suffered from natural Disasters, and number of Victims of Land Mines and unexploded Weapons, by Commune, in 2008



## 3.5 Migration

### 3.5.1 Migration over 3 years

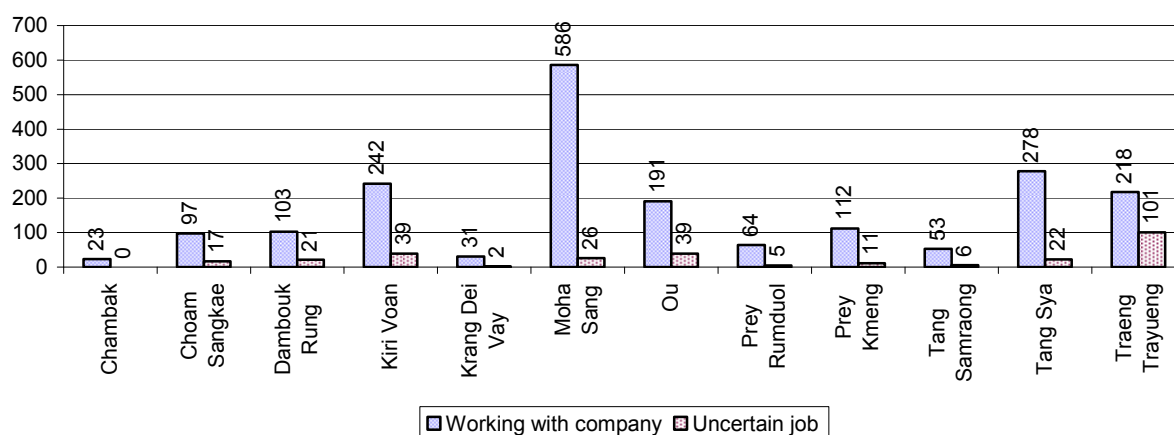
Description	2006	2007	2008
Number of families permanently in-migrated	families	42 families	363 families
Total number of people	1,601 person(s)	662 person(s)	1,266 person(s)
Total number of female	802 person(s)	342 person(s)	694 person(s)
Number of families permanently out-migrated	347 families	185 families	247 families
Total number of people	1,549 person(s)	798 person(s)	992 person(s)
Total number of female	817 person(s)	421 person(s)	535 person(s)
Number of families staying temporarily	214 families	180 families	227 families
Total number of people	875 person(s)	666 person(s)	815 person(s)
Total number of female	443 person(s)	344 person(s)	411 person(s)

### 3.5.2 Job Migration

Description	2006	2007	2008
Number of people migrated to work with company/factory	4%	5%	4%
Number of people migrated to work, but have uncertain jobs	1%	1%	1%

**Note:** Calculated as a percentage of the total population of 18-60 year olds

### 3.5.3 Number of People working outside their home Villages in a Company/Factory or with an uncertain Job in 2008

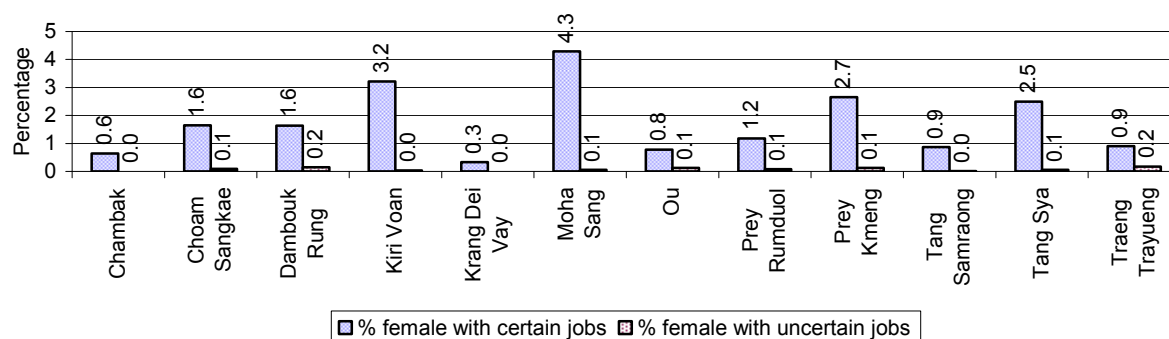


### 3.5.4 Female migration over 3 years

Description	2006 %	2007 %	2008	
			%	Number
Total number of migrants	2.3%	2.5%	2.4%	2,287 person(s)
Number of female migrants	1.7%	2.0%	1.8%	1,731 person(s)
Total number of migrants, who go to work with company/factory (with certain jobs)	1.8%	2.2%	2.1%	1,998 person(s)
Number of female migrants with certain jobs	1.5%	1.9%	1.7%	1,644 person(s)
Total number of migrants with uncertain jobs	0.5%	0.3%	0.3%	289 person(s)
Number of female migrants with uncertain jobs	0.2%	0.1%	0.1%	87 person(s)

**Note:** Calculated as a percentage of the total population

### 3.5.5 Percentage female Migrants with certain and uncertain Jobs, by Commune, in 2008



**Note:** Calculated as a percentage of the total population of the commune

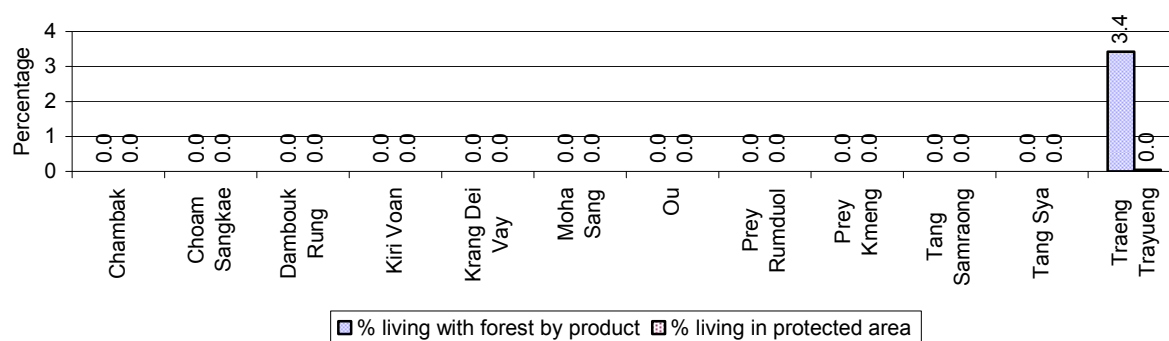
## 4 Natural Resources and Environment (NRE)

### 4.1 Families involved with NRE issues over 3 years

Description	2006 %	2007 %	2008	
			%	Number
Families living with forest by products	1 %	1 %	1 %	160 families
Families living in a protected area	0 %	0 %	0 %	2 families
Houses with access to garbage collection service	0 %	0 %	0 %	23 families
Families affected by environmental pollution	4 %	2 %	4 %	868 families
Families using chemical fertilizer	46 %	42 %	37 %	7,531 families
Families using chemical pesticide	17 %	17 %	16 %	3,263 families

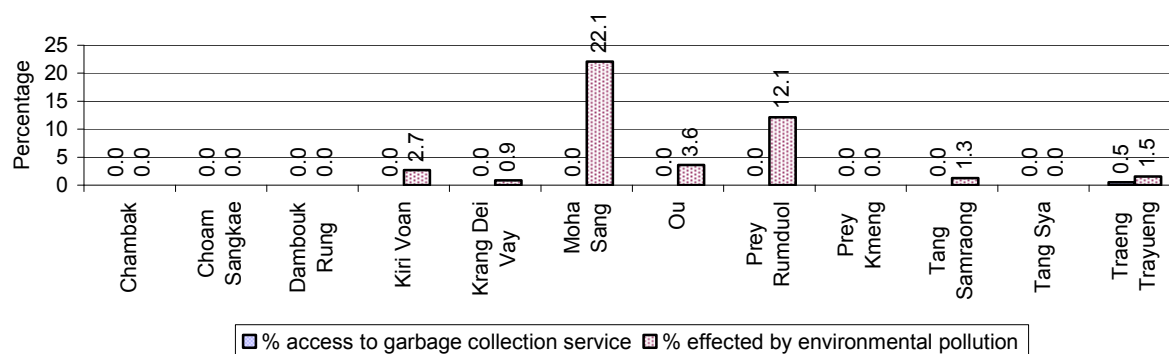
**Note:** Calculated as a percentage of the total number of families

### 4.2 Percentage of Families involved with Natural Resource issues, by Commune, for 2008



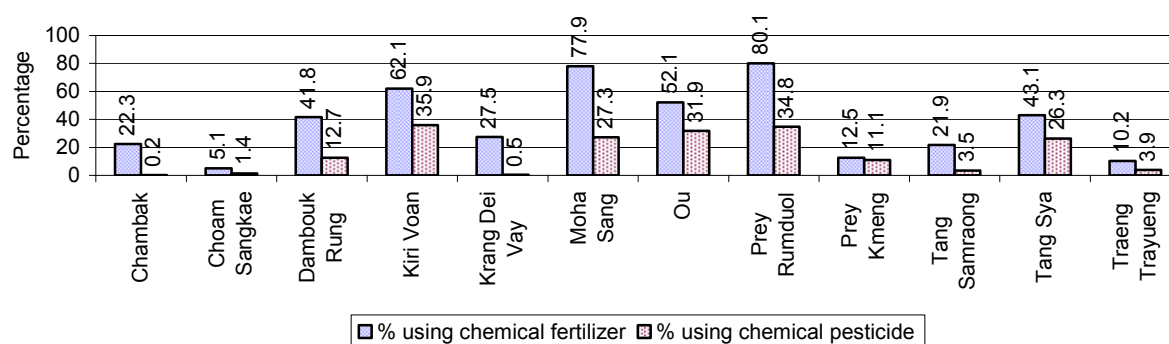
**Note:** Calculated as a percentage of the number of families in each commune

### 4.3 Percentage Houses with access to Garbage collection and Families affected by environmental Pollution, by Commune, for 2008



**Note:** Garbage collection is calculated as a percentage of the total number of houses in each commune and families affected by environmental pollution is calculated as a percentage of the total number of families in each commune.

#### 4.4 Percentage Families using chemical Fertilizer and chemical Pesticides, by Commune, for 2008



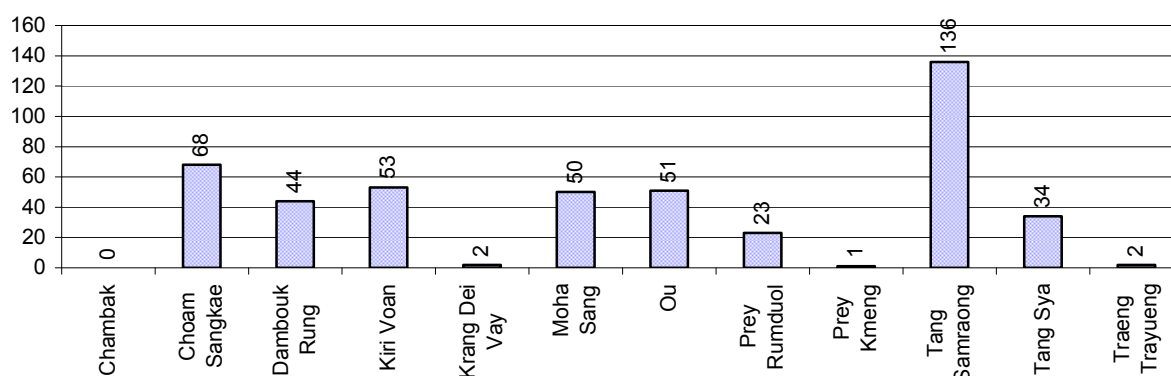
**Note:** Calculated as a percentage of the total number of families in each commune

## 5 Administration and Security

### 5.1 Birth Registration across 3 years

Description	2006	2007	2008
Number of infants to be registered	1,690 person(s)	1,959 person(s)	1,815 person(s)
Number of unregistered infants the year	641 person(s)	859 person(s)	464 person(s)
Percentage of infants unregistered	38 %	44 %	26 %

### 5.2 Number of unregistered Infants born in 2008, by Commune

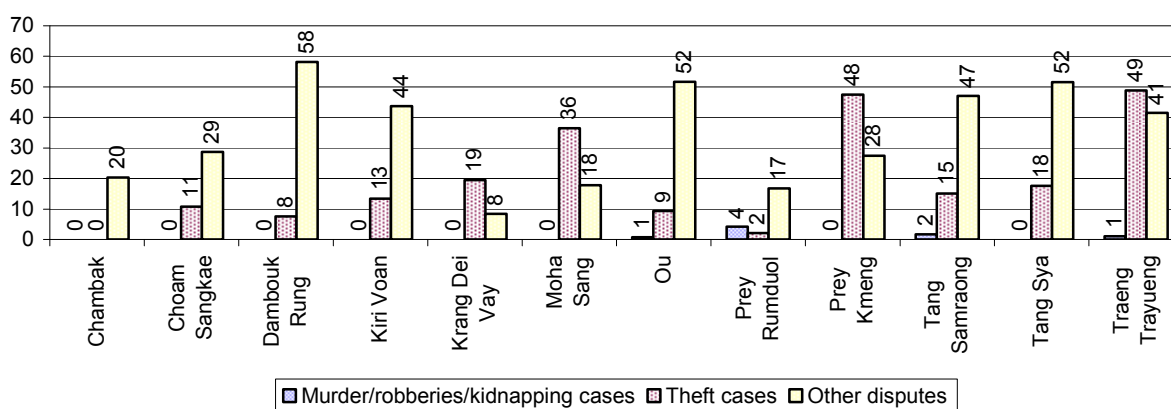


### 5.3 Registered criminal Cases over 3 years

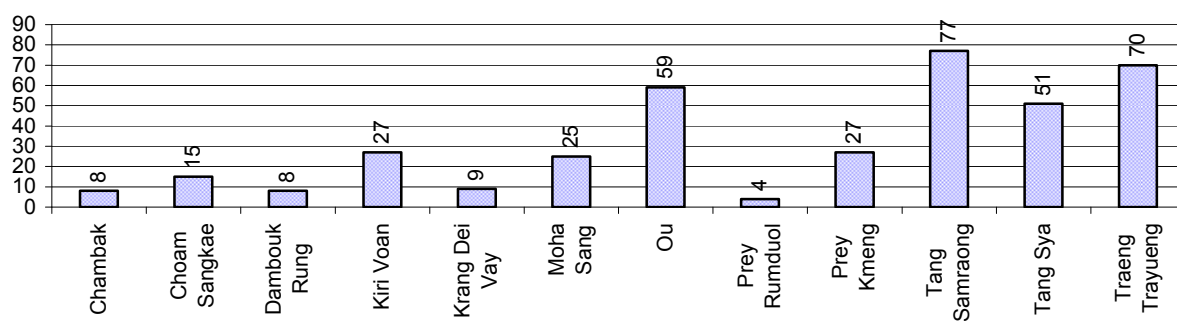
Description	2006	2007	2008
Murders, robberies and kidnapping cases	11 case(s)	5 case(s)	6 case(s)
Theft cases	193 case(s)	153 case(s)	226 case(s)
land dispute cases	459 case(s)	363 case(s)	380 case(s)
Other disputes cases	294 case(s)	272 case(s)	352 case(s)

**Note:** this reflects only registered criminal cases

### 5.4 Registered criminal Cases per 10,000 people, by Commune, for 2008



### 5.5 Number of registered Land Disputes, by Commune, in 2008



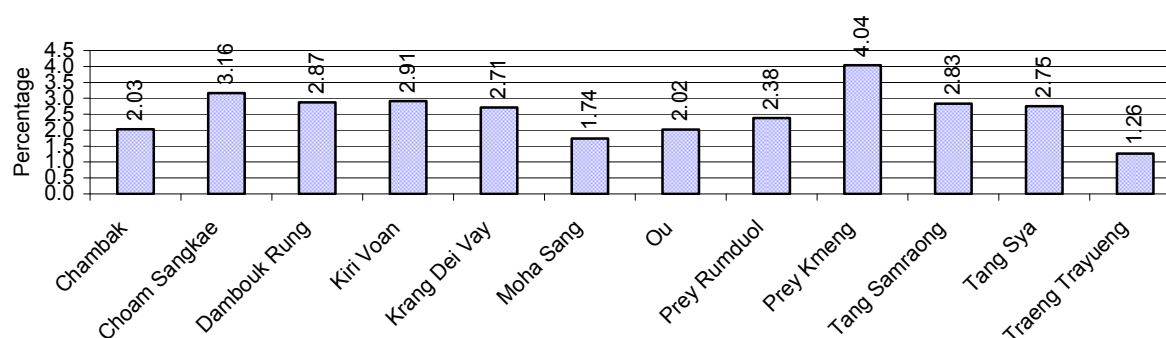


## 6 Gender

### 6.1 Registered Domestic Violence over 3 years

Description		2006	2007	2008
Families experiencing domestic violence		427 families	405 families	452 families(s)
% families experiencing domestic violence		2 %	2 %	2 %
Domestic violence cases reported by village chiefs		233 case(s)	255 case(s)	284 case(s)
Type	Physical violence	154 case(s)	177 case(s)	141 case(s)
	Sexual violence	5 case(s)	3 case(s)	28 case(s)
	Mental violence	61 case(s)	53 case(s)	50 case(s)
	Household economic violence	13 case(s)	22 case(s)	65 case(s)
Number of administrative decisions on domestic violence		57 case(s)	66 case(s)	99 case(s)
% of administrative decisions on domestic violence		24 %	26 %	35 %

### 6.2 Percentage of registered cases of Families experiencing domestic Violence, by Commune, in 2008



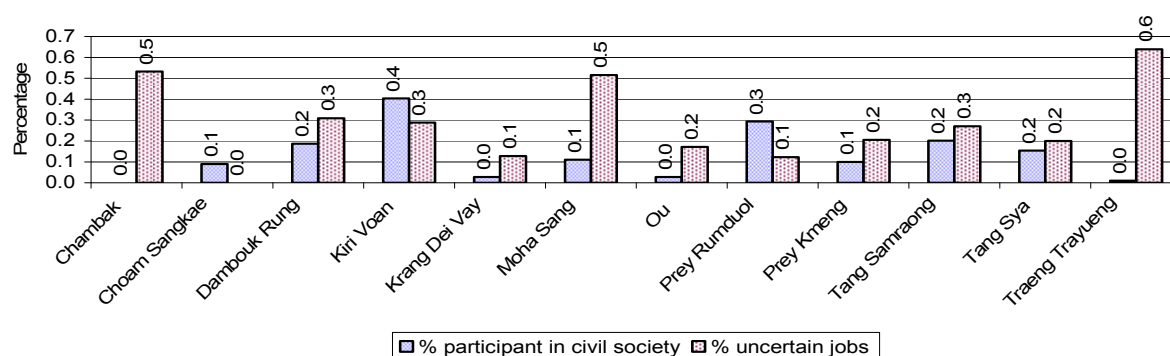
**Note:** Calculated as a percentage of the total number of families in each commune

### 6.3 Women's involvement over 3 years

Description	2006 %	2007 %	2008	
			%	Number
People participating in civil society	1%	0%	0%	317 person(s)
Women participating in civil society	0%	0%	0%	104 person(s)
People, 18-60 yrs, with uncertain/irregular jobs	2%	1%	1%	410 person(s)
Women, 18-60 yrs, with uncertain/irregular jobs	1%	0%	0%	155 person(s)

**Note:** Participation can be in NGOs, CBOs, credit groups, women's unions, parties and other civil society organizations. The first section is calculated as a percentage of the total population. The second section is calculated as a percentage of the total 18-60 year old population.

#### 6.4 Percentage of Female Participants in Civil Society and of 18-60 year women with uncertain Jobs, by Commune, in 2008



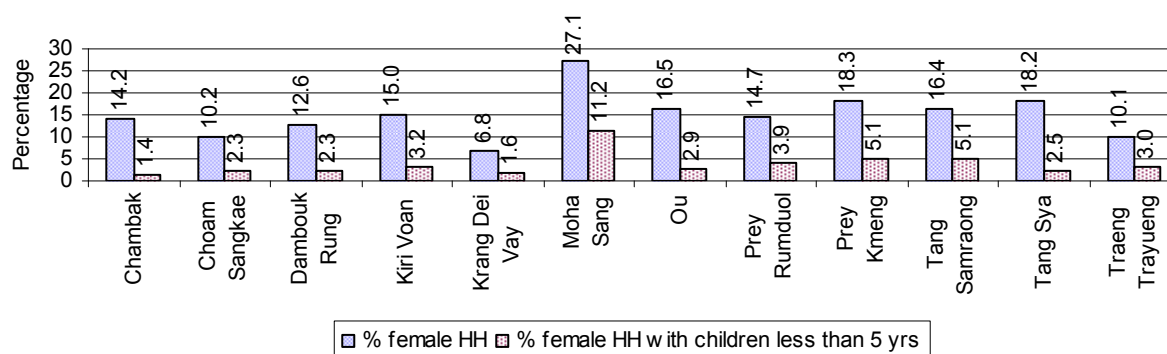
**Note:** Percentage of female participants in civil society is calculated as a percentage of the total population per commune. The percentage of 18-60 years old women with uncertain jobs is calculated as a percentage of the total 18-60 year old population per commune.

#### 6.5 Female-headed Households over 3 years

Families with:	2006	2007	2008	
	%	%	%	Number
Households in which a woman is the family head	17%	16%	15%	3,035 families
Households in which a woman is the family head with children of less than 5 yrs	5%	4%	4%	791 families

**Note:** Calculated as a percentage of the total number of families

#### 6.6 Percentage female-headed Households and with Children of less than 5 years old, by Commune, in 2008



**Note:** Calculated as a percentage of the total number of families in each commune  
HH: Headed Household

## 7 Indigenous People in the District

### 7.1 Ethnic Minorities in the District over 3 years

Race of indigenous	2006		2007		2008	
	# families	# population	# families	# population	# families	# population
Phnong	0 families	0 person(s)	0 families	0 person(s)	0 families	0 person(s)
Kouy	0 families	0 person(s)	0 families	0 person(s)	0 families	0 person(s)
Stieng	0 families	0 person(s)	0 families	0 person(s)	0 families	0 person(s)
Mil	0 families	0 person(s)	0 families	0 person(s)	0 families	0 person(s)
Kroal	0 families	0 person(s)	0 families	0 person(s)	0 families	0 person(s)
Thmorn	0 families	0 person(s)	0 families	0 person(s)	0 families	0 person(s)
Khaonh	0 families	0 person(s)	0 families	0 person(s)	0 families	0 person(s)
Tompouonn	0 families	0 person(s)	0 families	0 person(s)	0 families	0 person(s)
Charay	0 families	0 person(s)	0 families	0 person(s)	0 families	0 person(s)
Kroeung	1 families	6 person(s)	0 families	0 person(s)	0 families	0 person(s)
Kavet	0 families	0 person(s)	0 families	0 person(s)	0 families	0 person(s)
Saouch	0 families	0 person(s)	0 families	0 person(s)	0 families	0 person(s)
Lun	0 families	0 person(s)	0 families	0 person(s)	0 families	0 person(s)
Kachak	0 families	0 person(s)	0 families	0 person(s)	0 families	0 person(s)
Praov	0 families	0 person(s)	0 families	0 person(s)	0 families	0 person(s)
Others	0 families	0 person(s)	0 families	0 person(s)	0 families	0 person(s)
<b>Total</b>	1 families	6 person(s)	0 families	0 person(s)	0 families	0 person(s)

**Note:** "Others" refer to other ethnic groups which are not listed.

### 7.2 Other Minorities in the District over 3 years

Minority	2006		2007		2008	
	# families	# population	# families	# population	# families	# population
Khmer Islamic	7 families	44 person(s)	0 families	0 person(s)	8 families	43 person(s)
Vietnamese	8 families	43 person(s)	0 families	0 person(s)	17 families	88 person(s)
Laos	0 families	0 person(s)	0 families	0 person(s)	0 families	12 person(s)

**Note:** Number of indigenous and minority population are additional data, so some village may not recorded.



## **SECTION C: PLANS AND PROJECTS**



## 8 Priorities and Plans

### 8.1 Priorities of Commune Councils for 2009 in the District by Sector

The District Priority Activity Matrix (DPAM) data are taken from the CDPD. The DPAM is used for the District Integration Workshop (DIW), to show what kind of projects the commune has proposed in their Commune Investment Plan (CIP) for 2009. Donors, departments and other agencies then consider which projects they want to support and which projects they are not interested in. This results in Temporary Agreements between the Commune Council and the Supporter (NGO, Department, private donor, etc), as shown in table 8.2

No.	Project Name	Chambak	Choam Sangkae	Dambouk Rung	Kiri Voan	Krang Dei Vay	Moha Sang
		50601	50602	50603	50604	50605	50606
Economic							
1	Compost fertilizer training	104 hole	15 place	913 place	8 training	5 training	1 training
2	Chemical and pesticide application training			11 training		3 training	
3	Vegetable growing training			2 training			
4	Fruit tree cultivation training		1 training				
5	Mixed farming system training						
6	Rice seed production training			11 training			
7	IPM training						
8	Mushroom growing training						1 training
9	Rice cultivation technique training		3 training			4 training	
10	Animal vaccination request		3500 Head	11 time		3 Time	
11	Village veterinary training						
12	Animal raising training			2 training		1 training	
13	Chicken raising training		1 training				
14	Livestock feed producing training						
15	Fruit trees seedling request		3000 Tree				1000 Tree
16	Pesticide request						
17	Vegetable seeds request					200 Kg	
18	Chicken request				300 Head		1000 Head
19	Vegetable seed and farming tools request						
20	Pesticide sprayer request						
21	Family fish pond construction					3 Pond	
22	Fish raising training		15 Pond				77 Pond

## District Data Book 2009: Development Plans and Projects

No.	Project Name	Chambak	Choam Sangkae	Dambouk Rung	Kiri Voan	Krang Dei Vay	Moha Sang
		50601	50602	50603	50604	50605	50606
23	Fish fingerling request						
24	Fish hatchery station construction						
25	Culvert construct across road					2 place	
26	Road maintenance project				10 m		
27	Earth road construction					4 Line	
28	Laterite/natural gravel road construction						2000 m
29	Culvert construction						
30	Bridger construction			25 m			
31	Earth road repairing				1500 m		
32	Laterite/natural gravel road repairing	2200 m	7300 m	4500 m		5 Line	
33	Culvert repairing				30 place		
34	Bridger repairing					2240 m	2 place
35	Water gate closing construction/renovation			14 m			
36	Water pump				16 set	5 set	
37	Distribution canal rehabilitation	65 m					
38	Canal construction	5500 m					
39	Dam construction	186 m		100 m			
40	Water gate construction		1 place				9 m
41	Reservoirs construction		1 place				
42	Canal repairing		2500 m	300 m		2 Line	3500 m
43	Dam repairing		1 place	720 m		13 place	
44	Water gate repairing					1 place	
45	Irrigation pond repairing						2 place
46	Cash credit			250 family		5 training	
47	Rice bank establish		1 Team	4650 Kg		4 T	
48	Agriculture tools credit						
49	Cow bank				20 Head		52 Head
50	Pig bank						
51	Livestock bank						
Social							
1	Family planning			2 time	9 time	6 time	



## District Data Book 2009: Development Plans and Projects

No.	Project Name	Chambak	Choam Sangkae	Dambouk Rung	Kiri Voan	Krang Dei Vay	Moha Sang
		50601	50602	50603	50604	50605	50606
2	Reproductive health awareness education						
3	Antenatal care service accessibility improvement			2 time			
4	Women and child health care program						
5	Condom education						
6	HIV/AIDS awareness education						
7	HIV/AIDS infected person assistance						
8	HIV/AIDS orphan children assistance						
9	Health/hygiene education for local people	4 time		2 time			
10	Women and children health care education						
11	Children and women vaccination		12 time	11 time	9 time	4 time	
12	Anti-tetanus vaccination				5 time		
13	Antenatal vaccination provision		12 time				
14	Health local service provision for women-children						
15	Health network creation/strengthening						
16	VHV training		4 time				
17	TBA training					2 training	
18	TBA equipment needs				1 time		
19	Mosquito nets distribution/treatment				350 mosqui-net	4 time	
20	Malaria awareness education						
21	Malaria drug treatment provision						
22	Mosquito larvae removal treatment						
23	Dengue fever education programme					3 time	
24	Mosquito insecticide spraying campaign						
25	Maternal health care education			2 time		1 time	
26	Nutrition support			1 time	9 time		
27	Pond water construction/rehabilitation						
28	Latrine construction	455 building	162 toilet	947 toilet	45 toilet	65 toilet	1719 place
29	Latrine use education		1 time				
30	Village health post construction						

No.	Project Name	Chambak	Choam Sangkae	Dambouk Rung	Kiri Voan	Krang Dei Vay	Moha Sang
		50601	50602	50603	50604	50605	50606
31	Water filter equipment supply			1023 Container			200 Container
32	Giant water jar provision			55 Jar	70 Jar		75 Jar
33	Family wate jars provision					26 place	
34	Pump wells construction		12 well				2 well
35	Ring wells construction		13 well			5 well	
36	Ponds construction		1 place				
37	Pump wells repairing	24 well	22 well				
38	Ponds repairing					3 Pond	
39	Literacy class			1 class			
40	Literacy teacher support						
41	Kindergarten school construction/repair	1 building	2 class		1 building		2 place
42	Pre-school teacher/kid keeper support		2 person	1 training			
43	Kindergarten equipment provision						
44	Education for all dissemination			3 time			
45	School materials support to poor pupils						
46	Scholarship provision to poor pupils					21 person	
47	Unintelligent children training to avoid school dropped						
48	Vocational training					1 training	
49	Skill training for the poor/orphan						
50	Non-formal teacher training					2 person	
51	Artificial limbs/handcart provision/repair						1 time
52	Food/materials support to disabled family						1 time
53	Disabled self-support community formation						4 time
54	Orphan children assistance/support						
55	Elderly people support						
<b>NREM</b>							
1	Environmental awareness and law education			1 time		3 time	
2	Fishery law education			2 time			
3	Forestry law education	4 time		1 time		4 time	

## District Data Book 2009: Development Plans and Projects

No.	Project Name	Chambak	Choam Sangkae	Dambouk Rung	Kiri Voan	Krang Dei Vay	Moha Sang
		50601	50602	50603	50604	50605	50606
4	Education on importance of the forests	3 time					
5	Wildlife protection law education			1 time			
6	Firewood saving cooking stove				280 set	300 set	130 set
7	Environmental poster installation				2 piece		
8	Sugar palm conservation education		3000 Tree				
9	Forestry protection poster setting up			22 piece			
10	Tree plantation project		3000 Tree			1 time	2080 Tree
11	Establishment of tree nursery					4 place	
12	Tree planting promotion/dissemination						4 time
13	Illegal fishing prevention						
14	Fish habitat/fish species protection/conservation						
15	Charcoal kilns control	2 time					
16	Community forestry activities support		2 Forestry Community		1 Forestry Community	1 Forestry Community	
17	Forest protection strengthening						
18	Wildlife hunting prevention strengthening					4 time	
19	Drainage system rehabilitation					5 place	
20	Sewage culvert system construction/rehabilitation						8 place
21	Solving rubbish problems						
22	Waste dumping creation/improvement						
23	Public rubbish bin sitting						10 Container
24	Environmental pollution reduction						
25	Family waste bin encouragement			1023 Container			
26	Waste management education				1 time		
Administration and Security							
1	Civil registration encouragement		12 time	1 time		6 time	
2	Conflict resolution training		1 training				
3	Human rights and law training				1 time	6 time	
4	Local planning system strengthening		1 time				

District Data Book 2009: Development Plans and Projects

No.	Project Name	Chambak	Choam Sangkae	Dambouk Rung	Kiri Voan	Krang Dei Vay	Moha Sang
		50601	50602	50603	50604	50605	50606
5	Village/commune data collection strengthening				1 time		
6	Village office construction/renovation						
7	Major equipment to support commune administration						
8	Commune office furniture						
9	Land law dissemination						
10	Provision of land titles/certificates					6 time	2263 family
11	Land registration dissemination/enforcement						
12	Village/commune border identification						
13	Dwelling numbering				1192 house		
14	Social land concession project						
15	Drug and related law education						
16	Local security strengthening					6 time	1 time
17	Gambling control/elimination activation		12 time	11 time			
18	Gangs gathering educated for local security	2 time					
19	Drug business/use prevention						
20	Traffic accident prevention			2 time			
21	Human right and related law education						
22	Decentralization policy dissemination						
23	VDC formation/strengthening					16 time	
<b>Gender</b>							
1	Gender mainstreaming concept training						
2	Women role in development strengthening/dissemination						
3	Gender mainstreaming among local people				9 time		
4	Gender and child rights dissemination						4 time
5	Women & Children FP strengthening						
6	CCWCs strengthening/activation		4 time				
7	CCWC budget operation support		4 toilet				
8	Women capacity building for social participation	4 time					
9	Women leadership strengthening/capacity building		1 time	1 time			

District Data Book 2009: Development Plans and Projects

No.	Project Name	Chambak	Choam Sangkae	Dambouk Rung	Kiri Voan	Krang Dei Vay	Moha Sang
		50601	50602	50603	50604	50605	50606
10	Woman and children's rights dissemination					4 time	
11	Women and men roles/rights dissemination						
12	Women international day organizing						1 time
13	Children's international day celebration				1 time		1 time
14	Women/children rights alleviation support		4 time				
15	Girls rights in access to education dissemination						
16	Khmer woman tradition dissemination						
17	Women vocational training				1 training		2 training
18	Law against domestic violence dissemination	2 time	2 time	2 time		6 time	1 time
19	Law against trafficking dissemination					2 time	
20	Sexual violence/harassment protection law dissemination						
21	Children fund establishment/support						

Continue...

Continued...

No.	Project Name	Ou	Prey Rumduol	Prey Kmeng	Tang Samraong	Tang Sya	Traeng Trayueng
		50607	50608	50609	50610	50611	50613
Economic							
1	Compost fertilizer training	5 training	2 training		40 place	17 training	6 place
2	Chemical and pesticide application training	7 training					
3	Vegetable growing training				8 training	17 training	
4	Fruit tree cultivation training						4 training
5	Mixed farming system training					3 training	
6	Rice seed production training	3 training					
7	IPM training				5 training		
8	Mushroom growing training			8 training		3 training	4 training
9	Rice cultivation technique training					17 training	
10	Animal vaccination request		2 time		8 time	5578 Head	2 time
11	Village veterinary training			8 person	1 time	2 training	4 training
12	Animal raising training				8 training	3 training	3 training

## District Data Book 2009: Development Plans and Projects

No.	Project Name	Ou	Prey Rumduol	Prey Kmeng	Tang Samraong	Tang Sya	Traeng Trayueng
		50607	50608	50609	50610	50611	50613
13	Chicken raising training		3 training			3 training	
14	Livestock feed producing training			4 training			
15	Fruit trees seedling request						
16	Pesticide request						3500 bottle
17	Vegetable seeds request					340 Kg	
18	Chicken request		1500 Head				
19	Vegetable seed and farming tools request						240 Kg
20	Pesticide sprayer request						3500 Container
21	Family fish pond construction			80 Pond		11 place	
22	Fish raising training	1 training				3 training	
23	Fish fingerling request					1000 Head	57600 Head
24	Fish hatchery station construction					3 place	1 place
25	Culvert construct across road						
26	Road maintenance project						
27	Earth road construction				3 Line		
28	Laterite/natural gravel road construction						37650 m
29	Culvert construction	4 place			13 place		16 place
30	Bridger construction	4 place			1 place		9 place
31	Earth road repairing		17300 m	4000 m		12000 m	
32	Laterite/natural gravel road repairing	5866 m			1 Line	13100 m	
33	Culvert repairing					5 place	
34	Bridger repairing						
35	Water gate closing construction/renovation						
36	Water pump						
37	Distribution canal rehabilitation						
38	Canal construction						12 Line
39	Dam construction						6 place
40	Water gate construction		2 place				5 place
41	Reservoirs construction	1 place					14 place
42	Canal repairing	1700 m			6 Line		

## District Data Book 2009: Development Plans and Projects

No.	Project Name	Ou	Prey Rumduol	Prey Kmeng	Tang Samraong	Tang Sya	Traeng Trayueng
		50607	50608	50609	50610	50611	50613
43	Dam repairing	1 place	2 place		5 place		
44	Water gate repairing						
45	Irrigation pond repairing			6 place		6 place	
46	Cash credit		1 time		1 place		
47	Rice bank establish	1000 Kg				1 Team	1200 Kg
48	Agriculture tools credit				160 family		150 family
49	Cow bank		35 Head				120 Head
50	Pig bank		100 Head				1200 Head
51	Livestock bank			733 family			
Social							
1	Family planning	3 time	7 time	8 time	16 time	17 time	4 time
2	Reproductive health awareness education	4 time	7 time		1 time		
3	Antenatal care service accessibility improvement	19 time			384 person		4 time
4	Women and child health care program			8 time			
5	Condom education	5 time					
6	HIV/AIDS awareness education	3 time	5 time				
7	HIV/AIDS infected person assistance	2 time				20 person	
8	HIV/AIDS orphan children assistance	6 time					
9	Health/hygiene education for local people		7 time		16 time	17 time	
10	Women and children health care education	7 time			16 time	3 time	
11	Children and women vaccination		5 time			68 Time	2 time
12	Anti-tetanus vaccination						
13	Antenatal vaccination provision		1 time				
14	Health local service provision for women-children		7 time				
15	Health network creation/strengthening					6812 time	
16	VHV training		6 time				
17	TBA training		4 training			1 training	
18	TBA equipment needs		1 set				
19	Mosquito nets distribution/treatment		2 time	733 mosqui-net	4220 mosqui-	850 mosqui-net	3500 mosqui-net

District Data Book 2009: Development Plans and Projects

No.	Project Name	Ou	Prey Rumduol	Prey Kmeng	Tang Samraong	Tang Sya	Traeng Trayueng
		50607	50608	50609	50610	50611	50613
					net		
20	Malaria awareness education					17 time	5 training
21	Malaria drug treatment provision					170 person	
22	Mosquito larvae removal treatment		2 time			5397 package	500 Kg
23	Dengue fever education programme						
24	Mosquito insecticide spraying campaign					17 place	
25	Maternal health care education		7 time				
26	Nutrition support						
27	Pond water construction/rehabilitation		5 place				
28	Latrine construction		150 room	723 toilet	61 toilet	1698 toilet	3500 toilet
29	Latrine use education		3 time		16 time		
30	Village health post construction				1 place		10 place
31	Water filter equipment supply		100 Container				1 tank
32	Giant water jar provision						
33	Family wate jars provision						
34	Pump wells construction		7 well	16 well	7 well	5 well	
35	Ring wells construction		17 well	24 place	27 well	4 well	72 well
36	Ponds construction				1 place		48 Pond
37	Pump wells repairing		5 well			11 well	
38	Ponds repairing			8 place	1 place	4 place	
39	Literacy class					6 class	8 class
40	Literacy teacher support					6 class	
41	Kindergarten school construction/repair		7 class	8 place			7 class
42	Pre-school teacher/kid keeper support		1 training				14 person
43	Kindergarten equipment provision		7 set				
44	Education for all dissemination						10 time
45	School materials support to poor pupils				160 person	17 place	
46	Scholarship provision to poor pupils					425 person	360 person



District Data Book 2009: Development Plans and Projects

No.	Project Name	Ou	Prey Rumduol	Prey Kmeng	Tang Samraong	Tang Sya	Traeng Trayueng
		50607	50608	50609	50610	50611	50613
47	Unintelligent children training to avoid school dropped						770 person
48	Vocational training						240 person
49	Skill training for the poor/orphan		2 training				
50	Non-formal teacher training						
51	Artificial limbs/handcart provision/repair						
52	Food/materials support to disabled family						
53	Disabled self-support community formation						
54	Orphan children assistance/support					1 place	
55	Elderly people support					136 person	
<b>NREM</b>							
1	Environmental awareness and law education			4 time		17 time	5 time
2	Fishery law education		2 time				
3	Forestry law education		2 time			4 time	
4	Education on importance of the forests						
5	Wildlife protection law education	2 time					
6	Firewood saving cooking stove		500 set		989 set	270 set	3500 set
7	Environmental poster installation						
8	Sugar palm conservation education			4 time			
9	Forestry protection poster setting up		2 time				
10	Tree plantation project	3 place	1 time		50000 Tree		
11	Establishment of tree nursery		7 place				
12	Tree planting promotion/dissemination						
13	Illegal fishing prevention					17 time	
14	Fish habitat/fish species protection/conservation					1 time	
15	Charcoal kilns control						
16	Community forestry activities support	4 place	1 Forestry Community	3 Forestry Community	48 time	3 place	
17	Forest protection strengthening				14290 ha		
18	Wildlife hunting prevention strengthening						

## District Data Book 2009: Development Plans and Projects

No.	Project Name	Ou	Prey Rumduol	Prey Kmeng	Tang Samraong	Tang Sya	Traeng Trayueng
		50607	50608	50609	50610	50611	50613
19	Drainage system rehabilitation						
20	Sewage culvert system construction/rehabilitation					2 place	100 piece
21	Solving rubbish problems					17 time	
22	Waste dumping creation/improvement						7 hole
23	Public rubbish bin sitting						35 Container
24	Environmental pollution reduction					17 time	
25	Family waste bin encouragement						
26	Waste management education						
Administration and Security							
1	Civil registration encouragement	3 time	2 time	2 time	382 person	2 time	
2	Conflict resolution training					2 training	
3	Human rights and law training		2 time				
4	Local planning system strengthening						
5	Village/commune data collection strengthening					2 time	
6	Village office construction/renovation		2 place				
7	Major equipment to support commune administration		1 place				
8	Commune office furniture		1 place				
9	Land law dissemination		2 time	2 time	8 time	17 time	2 time
10	Provision of land titles/certificates			733 family			3500 doc
11	Land registration dissemination/enforcement						3 time
12	Village/commune border identification		2 time				
13	Dwelling numbering						
14	Social land concession project						800 family
15	Drug and related law education	2 time					5 time
16	Local security strengthening					17 Time	
17	Gambling control/elimination activation						24 time
18	Gangs gathering educated for local security					170 person	
19	Drug business/use prevention	2 time					2 time

No.	Project Name	Ou	Prey Rumduol	Prey Kmeng	Tang Samraong	Tang Sya	Traeng Trayueng
		50607	50608	50609	50610	50611	50613
20	Traffic accident prevention						
21	Human right and related law education				1 time	17 Time	
22	Decentralization policy dissemination						5 time
23	VDC formation/strengthening						
<b>Gender</b>							
1	Gender mainstreaming concept training		7 time				
2	Women role in development strengthening/dissemination						4 set
3	Gender mainstreaming among local people						
4	Gender and child rights dissemination					1 time	4 time
5	Women & Children FP strengthening		1 time				
6	CCWCs strengthening/activation		1 time				
7	CCWC budget operation support						
8	Women capacity building for social participation						
9	Women leadership strengthening/capacity building		3 time				4 time
10	Woman and children's rights dissemination		7 time	8 time			4 time
11	Women and men roles/rights dissemination			8 time			
12	Women international day organizing					4 time	
13	Children's international day celebration					1 place	
14	Women/children rights alleviation support		7 time				
15	Girls rights in access to education dissemination		7 time				
16	Khmer woman tradition dissemination			8 time			
17	Women vocational training						2 training
18	Law against domestic violence dissemination	2 time		8 time	40 time	17 time	4 time
19	Law against trafficking dissemination						
20	Sexual violence/harassment protection law dissemination					4 time	4 time
21	Children fund establishment/support						4 Team

Continue...

Continue...

No.	Project Name	Req.Project
		Total
Economic		
1	Compost fertilizer training	11
2	Chemical and pesticide application training	3
3	Vegetable growing training	3
4	Fruit tree cultivation training	2
5	Mixed farming system training	1
6	Rice seed production training	2
7	IPM training	1
8	Mushroom growing training	4
9	Rice cultivation technique training	3
10	Animal vaccination request	7
11	Village veterinary training	4
12	Animal raising training	5
13	Chicken raising training	3
14	Livestock feed producing training	1
15	Fruit trees seedling request	2
16	Pesticide request	1
17	Vegetable seeds request	2
18	Chicken request	3
19	Vegetable seed and farming tools request	1
20	Pesticide sprayer request	1
21	Family fish pond construction	3
22	Fish raising training	4
23	Fish fingerling request	2
24	Fish hatchery station construction	2
25	Culvert construct across road	1
26	Road maintenance project	1
27	Earth road construction	2
28	Laterite/natural gravel road construction	2
29	Culvert construction	3
30	Bridger construction	4

District Data Book 2009: Development Plans and Projects

No.	Project Name	Req.Project
		Total
31	Earth road repairing	4
32	Laterite/natural gravel road repairing	7
33	Culvert repairing	2
34	Bridger repairing	2
35	Water gate closing construction/renovation	1
36	Water pump	2
37	Distribution canal rehabilitation	1
38	Canal construction	2
39	Dam construction	3
40	Water gate construction	4
41	Reservoirs construction	3
42	Canal repairing	6
43	Dam repairing	6
44	Water gate repairing	1
45	Irrigation pond repairing	3
46	Cash credit	4
47	Rice bank establish	6
48	Agriculture tools credit	2
49	Cow bank	4
50	Pig bank	2
51	Livestock bank	1
Social		
1	Family planning	9
2	Reproductive health awareness education	3
3	Antenatal care service accessibility improvement	4
4	Women and child health care program	1
5	Condom education	1
6	HIV/AIDS awareness education	2
7	HIV/AIDS infected person assistance	2
8	HIV/AIDS orphan children assistance	1
9	Health/hygiene education for local people	5
10	Women and children health care education	3

District Data Book 2009: Development Plans and Projects

No.	Project Name	Req. Project
		Total
11	Children and women vaccination	7
12	Anti-tetanus vaccination	1
13	Antenatal vaccination provision	2
14	Health local service provision for women-children	1
15	Health network creation/strengthening	1
16	VHV training	2
17	TBA training	3
18	TBA equipment needs	2
19	Mosquito nets distribution/treatment	7
20	Malaria awareness education	2
21	Malaria drug treatment provision	1
22	Mosquito larvae removal treatment	3
23	Dengue fever education programme	1
24	Mosquito insecticide spraying campaign	1
25	Maternal health care education	3
26	Nutrition support	2
27	Pond water construction/rehabilitation	1
28	Latrine construction	11
29	Latrine use education	3
30	Village health post construction	2
31	Water filter equipment supply	4
32	Giant water jar provision	3
33	Family wate jars provision	1
34	Pump wells construction	6
35	Ring wells construction	7
36	Ponds construction	3
37	Pump wells repairing	4
38	Ponds repairing	4
39	Literacy class	3
40	Literacy teacher support	1
41	Kindergarten school construction/repair	7
42	Pre-school teacher/kid keeper support	4

District Data Book 2009: Development Plans and Projects

No.	Project Name	Req.Project
		Total
43	Kindergarten equipment provision	1
44	Education for all dissemination	2
45	School materials support to poor pupils	2
46	Scholarship provision to poor pupils	3
47	Unintelligent children training to avoid school dropped	1
48	Vocational training	2
49	Skill training for the poor/orphan	1
50	Non-formal teacher training	1
51	Artificial limbs/handcart provision/repair	1
52	Food/materials support to disabled family	1
53	Disabled self-support community formation	1
54	Orphan children assistance/support	1
55	Elderly people support	1
<b>NREM</b>		
1	Environmental awareness and law education	5
2	Fishery law education	2
3	Forestry law education	5
4	Education on importance of the forests	1
5	Wildlife protection law education	2
6	Firewood saving cooking stove	7
7	Environmental poster installation	1
8	Sugar palm conservation education	2
9	Forestry protection poster setting up	2
10	Tree plantation project	6
11	Establishment of tree nursery	2
12	Tree planting promotion/dissemination	1
13	Illegal fishing prevention	1
14	Fish habitat/fish species protection/conservation	1
15	Charcoal kilns control	1
16	Community forestry activities support	9
17	Forest protection strengthening	1
18	Wildlife hunting prevention strengthening	1

District Data Book 2009: Development Plans and Projects

No.	Project Name	Req. Project
		Total
19	Drainage system rehabilitation	1
20	Sewage culvert system construction/rehabilitation	3
21	Solving rubbish problems	1
22	Waste dumping creation/improvement	1
23	Public rubbish bin sitting	2
24	Environmental pollution reduction	1
25	Family waste bin encouragement	1
26	Waste management education	1
<b>Administration and Security</b>		
1	Civil registration encouragement	8
2	Conflict resolution training	2
3	Human rights and law training	3
4	Local planning system strengthening	1
5	Village/commune data collection strengthening	2
6	Village office construction/renovation	1
7	Major equipment to support commune administration	1
8	Commune office furniture	1
9	Land law dissemination	5
10	Provision of land titles/certificates	4
11	Land registration dissemination/enforcement	1
12	Village/commune border identification	1
13	Dwelling numbering	1
14	Social land concession project	1
15	Drug and related law education	2
16	Local security strengthening	3
17	Gambling control/elimination activation	3
18	Gangs gathering educated for local security	2
19	Drug business/use prevention	2
20	Traffic accident prevention	1
21	Human right and related law education	2
22	Decentralization policy dissemination	1
23	VDC formation/strengthening	1



District Data Book 2009: Development Plans and Projects

No.	Project Name	Req.Project
		Total
Gender		
1	Gender mainstreaming concept training	1
2	Women role in development strengthening/dissemination	1
3	Gender mainstreaming among local people	1
4	Gender and child rights dissemination	3
5	Women & Children FP strengthening	1
6	CCWCs strengthening/activation	2
7	CCWC budget operation support	1
8	Women capacity building for social participation	1
9	Women leadership strengthening/capacity building	4
10	Woman and children's rights dissemination	4
11	Women and men roles/rights dissemination	1
12	Women international day organizing	2
13	Children's international day celebration	3
14	Women/children rights alleviation support	2
15	Girls rights in access to education dissemination	1
16	Khmer woman tradition dissemination	1
17	Women vocational training	3
18	Law against domestic violence dissemination	10
19	Law against trafficking dissemination	1
20	Sexual violence/harassment protection law dissemination	2
21	Children fund establishment/support	1

**Source:** CDPD – District Priority Matrix

## 8.2 Temporary Agreements by Commune, for 2009

At the District Integration Workshop (DIW) the Supporters (donors, agencies, private donors, NGOs, etc.) identify which projects/activities they would like to support or they put forward their own projects to be implemented in a particular commune. Once there is agreement between Commune Councils and Supporters on specific projects a **Temporary Agreement** is signed by the commune and the Supporter to show their mutual commitment to the identified projects/activities.

It is important to keep in mind that such Temporary Agreements do not necessarily result in implementation.

### 8.2.1 Temporary Agreements for 2009 as per DIW 2008 for Commune: Chambak

Commune GIS	Commune	Temporary Agreements				Supporter	Funding Source	Listed in CIP befor DIW
		Project Name	Quantity	Unit	Est.Cost (K.Riels)			
Economic								
50601	Chambak	Vegetable seeds supply	100	Kg	1600	Lutheran World Federation/Department for world Service		<input type="checkbox"/>
50601	Chambak	Cash credit	17	Team	1400	Mlup Baitong		<input type="checkbox"/>
50601	Chambak	Vegetable growing training	1	training	400	Mlup Baitong		<input type="checkbox"/>
50601	Chambak	Strengthening the cow bank	1	training	400	Mlup Baitong		<input type="checkbox"/>
50601	Chambak	Chicken and duck raising training	2	training	1000	Mlup Baitong		<input type="checkbox"/>
50601	Chambak	Rice bank establish	1	place	4000	Mlup Baitong		<input type="checkbox"/>
50601	Chambak	Village vet strengthening	2	person	360	Lutheran World Federation/Department for world Service		<input type="checkbox"/>
50601	Chambak	Chemical and pesticide application technique training	1	training	1200	Lutheran World Federation/Department for world Service		<input type="checkbox"/>
50601	Chambak	Dam construction	186	m	1800	Lutheran World Federation/Department for world Service		✓
50601	Chambak	Compost fertilizer training	2	training	800	Mlup Baitong		✓
50601	Chambak	Irrigated canal construction	500	m	4800	Lutheran World Federation/Department for		✓

District Data Book 2009: Development Plans and Projects

Commune GIS	Commune	Temporary Agreements				Supporter	Funding Source	Listed in CIP before DIW
		Project Name	Quantity	Unit	Est.Cost (K.Riels)			
						world Service		
50601	Chambak	Compost fertilizer training	1	training	1200	Lutheran World Federation/Department for world Service		✓
<b>Social</b>								
50601	Chambak	Family planning program	1	time	8000	Department of Health		<input type="checkbox"/>
50601	Chambak	School enrollment motivation	3	schools	4000	Department of Education Youth and Sports	PIF	<input type="checkbox"/>
50601	Chambak	Drawing and sculpture artist skills training for poor pupils	1	training	6000	Department of Culture and Fine Arts	PIF	<input type="checkbox"/>
50601	Chambak	Child friendly school support	1	schools	2000	Department of Education Youth and Sports	PIF	<input type="checkbox"/>
50601	Chambak	HIV/AIDS carrier support	4	person	4320	Lutheran World Federation/Department for world Service		<input type="checkbox"/>
50601	Chambak	Health/hygiene education for local people	1	training	800	Department of Health		✓
50601	Chambak	Women and children vaccinating support	1	time	8000	Department of Health		<input type="checkbox"/>
50601	Chambak	Impregnated mosquito net and impregnated substance distribution	100	mosqui-net	2000	Department of Health		<input type="checkbox"/>
50601	Chambak	Pregnant women encouragement to deliver baby at health center	1	time	2000	Department of Health		<input type="checkbox"/>
50601	Chambak	HIV/AIDS awareness education	1	training	2000	Department of Health	PIF	<input type="checkbox"/>
50601	Chambak	Dengue fever awareness and prevention measures education	1	training	2000	Department of Health	PIF	<input type="checkbox"/>
50601	Chambak	Transmitted disease and prevention awareness education	1	training	8000	Department of Health		<input type="checkbox"/>
50601	Chambak	Malaria and prevention	1	training	2000	Department of Health		<input type="checkbox"/>

District Data Book 2009: Development Plans and Projects

Commune GIS	Commune	Temporary Agreements				Supporter	Funding Source	Listed in CIP before DIW
		Project Name	Quantity	Unit	Est.Cost (K.Riels)			
		awareness education						
50601	Chambak	HIV/AIDS orphan children assistance	5	person	600	Department of Health	PIF	<input type="checkbox"/>
50601	Chambak	Village health worker strengthening	2	person	800	Department of Health		<input type="checkbox"/>
50601	Chambak	Deworming pills supply to children under 15 years old	1	time	2000	Department of Health		<input type="checkbox"/>
50601	Chambak	Medicine awareness education	1	training	800	Department of Health		<input type="checkbox"/>
50601	Chambak	Health/hygiene education for local people	4	training	1400	Lutheran World Federation/Department for world Service		✓
50601	Chambak	Latrine construction	20	toilet	6800	Lutheran World Federation/Department for world Service		✓
<b>NREM</b>								
50601	Chambak	NRM protection community strengthening support	900	person	3600	Department of Environment	PIF	<input type="checkbox"/>
50601	Chambak	Education on importance of the forests	3	training	1200	Mlup Baitong		✓
50601	Chambak	Forestry community support	1	Forestry Community	30000	Mlup Baitong		<input type="checkbox"/>
50601	Chambak	Eco-tourism community formation	1	Forestry Community	40000	Mlup Baitong		<input type="checkbox"/>
50601	Chambak	Forestry law education	4	training	1400	Mlup Baitong		✓
50601	Chambak	NRM protection side development	1	Forestry Community	34000	Mlup Baitong		<input type="checkbox"/>
50601	Chambak	Environmental awareness and law education	2	training	800	Mlup Baitong		<input type="checkbox"/>
<b>Administration and Security</b>								
50601	Chambak	Human rights and laws training	2	training	1600	Lutheran World Federation/Department for		<input type="checkbox"/>

District Data Book 2009: Development Plans and Projects

Commune GIS	Commune	Temporary Agreements				Supporter	Funding Source	Listed in CIP before DIW
		Project Name	Quantity	Unit	Est.Cost (K.Riels)			
						world Service		
50601	Chambak	Cadastral law dissemination	1	training	1200	Lutheran World Federation/Department for world Service		<input type="checkbox"/>
50601	Chambak	Forest protection strengthening	3	training	1200	Mlup Baitong		<input type="checkbox"/>
Gender								
50601	Chambak	Children international day celebration	1	time	1120	Lutheran World Federation/Department for world Service		<input type="checkbox"/>
50601	Chambak	Gender mainstreaming	1	time	40	Department of Women	PIF	<input type="checkbox"/>
50601	Chambak	Women capacity building for social participation	2	time	1040	Department of Women	PIF	✓
50601	Chambak	Law against domestic violence dissemination	2	training	1040	Department of Women	PIF	✓
50601	Chambak	Law against domestic violence dissemination	1	training	1200	Lutheran World Federation/Department for world Service		✓
50601	Chambak	Women & Children FP strengthening	3	training	120	Department of Women	PIF	<input type="checkbox"/>
50601	Chambak	Gender concept training	1	training	1200	Lutheran World Federation/Department for world Service		<input type="checkbox"/>
50601	Chambak	Woman and children's rights dissemination	2	training	1600	Lutheran World Federation/Department for world Service		<input type="checkbox"/>
50601	Chambak	Gender dissemination training	2	training	400	Mlup Baitong		<input type="checkbox"/>

**8.2.2 Temporary Agreements for 2009 as per DIW 2008 for Commune: Choam Sangkae**

Commune GIS	Commune	Temporary Agreements				Supporter	Funding Source	Listed in CIP befor DIW
		Project Name	Quantity	Unit	Est.Cost (K.Riels)			
Economic								
50602	Choam Sangkae	Compost fertilizer training	2	training	400	Mlup Baitong		✓
50602	Choam Sangkae	Cash credit	7	Team	1000	Mlup Baitong		□
Social								
50602	Choam Sangkae	HIV/AIDS awareness education	1	training	2000	Department of Health	PIF	□
50602	Choam Sangkae	Children and women vaccination	1	time	8000	Department of Health		✓
50602	Choam Sangkae	VHV training	1	training	8000	Department of Health		✓
50602	Choam Sangkae	Family planning program	1	training	8000	Department of Health		□
50602	Choam Sangkae	Pregnant women encouragement to deliver baby at health center	1	training	8000	Department of Health		□
50602	Choam Sangkae	Dengue fever awareness education	1	training	2000	Department of Health	PIF	□
50602	Choam Sangkae	Transmitted disease and prevention awareness education	1	training	8000	Department of Health		□
50602	Choam Sangkae	Malaria awareness education	1	training	2000	Department of Health		□
50602	Choam Sangkae	HIV/AIDS orphan children assistance	3	person	6000	Department of Health	PIF	□
50602	Choam Sangkae	Deworming pills supply to children	2	training	2000	Department of Health		□
50602	Choam Sangkae	Water and sanitation awareness education	1	training	8000	Department of Health		□

Commune GIS	Commune	Temporary Agreements				Supporter	Funding Source	Listed in CIP before DIW
		Project Name	Quantity	Unit	Est.Cost (K.Riels)			
50602	Choam Sangkae	Medicine awareness education	2	training	8000	Department of Health		<input type="checkbox"/>
50602	Choam Sangkae	Impregnated mosquito net and impregnated substance distribution	100	mosqui-net	2000	Department of Health		<input type="checkbox"/>
<b>NREM</b>								
50602	Choam Sangkae	Tree plantation project	2	Forestry Community	28000	Mlup Baitong		✓
50602	Choam Sangkae	Forestry law and regulation dissemination	5	training	1400	Mlup Baitong		<input type="checkbox"/>
<b>Gender</b>								
50602	Choam Sangkae	Law against domestic violence dissemination	2	training	1040	Department of Women	PIF	✓
50602	Choam Sangkae	Women/children rights alleviation support	3	time	120	Department of Women	PIF	✓
50602	Choam Sangkae	Women leadership strengthening/capacity building	2	time	1040	Department of Women	PIF	✓
50602	Choam Sangkae	CCWCs strengthening/activation	1	time	40	Department of Women	PIF	✓

### 8.2.3 Temporary Agreements for 2009 as per DIW 2008 for Commune: Dambouk Rung

Commune GIS	Commune	Temporary Agreements				Supporter	Funding Source	Listed in CIP befor DIW
		Project Name	Quantity	Unit	Est.Cost (K.Riels)			
Economic								
50603	Dambouk Rung	Animal health care dissemination	2	training	800	World Vision International - Cambodia		<input type="checkbox"/>
50603	Dambouk Rung	Chemical and pesticide application training	1	training	1200	Department of Agriculture Forestry and Fisheries	PIF	✓

District Data Book 2009: Development Plans and Projects

Commune GIS	Commune	Temporary Agreements				Supporter	Funding Source	Listed in CIP before DIW
		Project Name	Quantity	Unit	Est.Cost (K.Riels)			
50603	Dambouk Rung	Pond construction for family fish raising	7	Pond	2050	World Vision International - Cambodia		<input type="checkbox"/>
50603	Dambouk Rung	Laterite road repairing	2400	m	36000	World Vision International - Cambodia		✓
50603	Dambouk Rung	Compost fertilizer training	187	place	36280	World Vision International - Cambodia		✓
50603	Dambouk Rung	Village vet strengthening	2	training	320	World Vision International - Cambodia		<input type="checkbox"/>
50603	Dambouk Rung	Dam construction	100	m	1200	Lutheran World Federation/Department for world Service		✓
50603	Dambouk Rung	Village vet strengthening	2	person	360	Lutheran World Federation/Department for world Service		<input type="checkbox"/>
50603	Dambouk Rung	Compost fertilizer training	1	training	1200	Lutheran World Federation/Department for world Service		✓
50603	Dambouk Rung	Chemical and pesticide application training	1	training	1200	Lutheran World Federation/Department for world Service		✓
50603	Dambouk Rung	Rice bank establish	1000	Kg	3800	Lutheran World Federation/Department for world Service		✓
50603	Dambouk Rung	Vegetable growing training	1	training	1200	Lutheran World Federation/Department for world Service		✓
50603	Dambouk Rung	Vegetable growing training	2	training	2680	World Vision International - Cambodia		✓
<b>Social</b>								
50603	Dambouk Rung	Malaria and prevention awareness education	1	training	200	Department of Health		<input type="checkbox"/>



District Data Book 2009: Development Plans and Projects

Commune GIS	Commune	Temporary Agreements				Supporter	Funding Source	Listed in CIP before DIW
		Project Name	Quantity	Unit	Est.Cost (K.Riels)			
50603	Dambouk Rung	Medicine awareness education	1	training	800	Department of Health		<input type="checkbox"/>
50603	Dambouk Rung	Deworming pills supply to children	1	time	200	Department of Health		<input type="checkbox"/>
50603	Dambouk Rung	Health/hygiene education for local people	2	training	1200	Lutheran World Federation/Department for world Service		✓
50603	Dambouk Rung	HIV/AIDS orphan children assistance	3	person	600	Department of Health	PIF	<input type="checkbox"/>
50603	Dambouk Rung	Literacy class	1	class	1080	Lutheran World Federation/Department for world Service		✓
50603	Dambouk Rung	Transmitted disease awareness education	1	training	800	Department of Health		<input type="checkbox"/>
50603	Dambouk Rung	Dengue fever awareness and prevention measures education	1	training	200	Department of Health	PIF	<input type="checkbox"/>
50603	Dambouk Rung	HIV/AIDS awareness education	1	training	200	Department of Health	PIF	<input type="checkbox"/>
50603	Dambouk Rung	Impregnated mosquito net and impregnated substance distribution	100	mosqui-net	2000	Department of Health		<input type="checkbox"/>
50603	Dambouk Rung	Antenatal care service accessibility improvement	1	time	800	Department of Health		✓
50603	Dambouk Rung	Family planning	1	time	800	Department of Health		✓
50603	Dambouk Rung	Children and women vaccination	1	time	800	Department of Health		✓
50603	Dambouk Rung	Health/hygiene education for local people	1	training	800	Department of Health		✓
50603	Dambouk Rung	Village health worker strengthening	2	person	800	Department of Health		<input type="checkbox"/>
50603	Dambouk	Academic capacity strengthening	2	training	9480	World Vision		<input type="checkbox"/>

## District Data Book 2009: Development Plans and Projects

Commune GIS	Commune	Temporary Agreements				Supporter	Funding Source	Listed in CIP before DIW
		Project Name	Quantity	Unit	Est.Cost (K.Riels)			
	Rung					International - Cambodia		
50603	Dambouk Rung	Latrine construction	47	toilet	12830	World Vision International - Cambodia		✓
50603	Dambouk Rung	Health/hygiene education for local people	3	training	2470	World Vision International - Cambodia		✓
50603	Dambouk Rung	KMeragppl;meFüa)aycMeraHTwks ¥at	67	Container	4620	World Vision International - Cambodia		✓
50603	Dambouk Rung	Potable pond construction	2	Pond	66000	World Vision International - Cambodia		□
50603	Dambouk Rung	Ring wells repair	23	well	40020	World Vision International - Cambodia		□
50603	Dambouk Rung	Rain water storage construction	7	Reservoir	48160	World Vision International - Cambodia		□
50603	Dambouk Rung	Latrine construction	20	toilet	6800	Lutheran World Federation/Department for world Service		✓
50603	Dambouk Rung	HIV/AIDS carrier support	5	person	4440	Lutheran World Federation/Department for world Service		□
50603	Dambouk Rung	Pump wells construction	1	well	7200	Lutheran World Federation/Department for world Service		□
50603	Dambouk Rung	Village health volunteer strengthening	2	training	3410	World Vision International - Cambodia		□
50603	Dambouk Rung	Ring wells construction	2	well	9600	World Vision International - Cambodia		□
NREM								
50603	Dambouk Rung	Fishery law education	2	training	1600	Lutheran World Federation/Department for world Service		✓
50603	Dambouk	Forestry protection poster setting	2	piece	1600	Lutheran World		✓

Commune GIS	Commune	Temporary Agreements				Supporter	Funding Source	Listed in CIP before DIW
		Project Name	Quantity	Unit	Est.Cost (K.Riels)			
	Rung	up				Federation/Department for world Service		
50603	Dambouk Rung	Forestry protection poster setting up	2	piece	1000	Department of Environment	PIF	✓
Administration and Security								
50603	Dambouk Rung	VDC capacity building	4	training	2600	World Vision International - Cambodia		<input type="checkbox"/>
Gender								
50603	Dambouk Rung	Children international day celebration	1	time	8200	World Vision International - Cambodia		<input type="checkbox"/>
50603	Dambouk Rung	Strengthening existing community focal point	1	training	2520	World Vision International - Cambodia		<input type="checkbox"/>
50603	Dambouk Rung	Law against domestic violence dissemination	1	training	1200	World Vision International - Cambodia		✓
50603	Dambouk Rung	International children's day celebration	1	time	1120	Lutheran World Federation/Department for world Service		<input type="checkbox"/>
50603	Dambouk Rung	Women leadership strengthening/capacity building	2	training	1040	Department of Women	PIF	✓
50603	Dambouk Rung	Gender concept training	1	training	1200	Lutheran World Federation/Department for world Service		<input type="checkbox"/>
50603	Dambouk Rung	Women & Children FP strengthening	3	training	120	Department of Women	PIF	<input type="checkbox"/>
50603	Dambouk Rung	Gender mainstreaming	1	training	40	Department of Women	PIF	<input type="checkbox"/>
50603	Dambouk Rung	Law against domestic violence dissemination	2	training	1040	Department of Women	PIF	✓
50603	Dambouk Rung	Law against domestic violence dissemination	1	training	1040	Lutheran World Federation/Department for world Service		✓

**8.2.4 Temporary Agreements for 2009 as per DIW 2008 for Commune: Kiri Voan**

Commune GIS	Commune	Temporary Agreements				Supporter	Funding Source	Listed in CIP befor DIW
		Project Name	Quantity	Unit	Est.Cost (K.Riels)			
Economic								
50604	Kiri Voan	Animal health care dissemination	5	training	2000	World Vision International - Cambodia		<input type="checkbox"/>
50604	Kiri Voan	Earth road repair	2400	m	36000	World Vision International - Cambodia		✓
50604	Kiri Voan	Compost fertilizer training	62	training	12093	World Vision International - Cambodia		✓
50604	Kiri Voan	Vegetable seed supply, all varieties	132	Kg	2689	World Vision International - Cambodia		<input type="checkbox"/>
50604	Kiri Voan	Family fish raising training	80	training	6168	World Vision International - Cambodia		<input type="checkbox"/>
50604	Kiri Voan	Village vet strengthening	5	training	1600	World Vision International - Cambodia		<input type="checkbox"/>
50604	Kiri Voan	Cash credit	7	Team	1000	Mlup Baitong		<input type="checkbox"/>
Social								
50604	Kiri Voan	Water and sanitation training	29	training	5908	World Vision International - Cambodia		<input type="checkbox"/>
50604	Kiri Voan	Water filter buckets provision	67	Container	6524	World Vision International - Cambodia		<input type="checkbox"/>
50604	Kiri Voan	Potable pond construction	2	Pond	66000	World Vision International -		<input type="checkbox"/>

District Data Book 2009: Development Plans and Projects

Commune GIS	Commune	Temporary Agreements				Supporter	Funding Source	Listed in CIP befor DIW
		Project Name	Quantity	Unit	Est.Cost (K.Riels)			
						Cambodia		
50604	Kiri Voan	Ring wells repair	23	well	40204	World Vision International - Cambodia		<input type="checkbox"/>
50604	Kiri Voan	Literacy class support	1	class	200	Department of Education Youth and Sports		<input type="checkbox"/>
50604	Kiri Voan	Rain water storage construction	7	Reservoir	48160	World Vision International - Cambodia		<input type="checkbox"/>
50604	Kiri Voan	Family planning	1	training	8000	Department of Health		✓
50604	Kiri Voan	Disaster relief and strengthening	1	time	28456	World Vision International - Cambodia		<input type="checkbox"/>
50604	Kiri Voan	Nutrition support	9	time	10230	World Vision International - Cambodia		✓
50604	Kiri Voan	Latrine construction	93	toilet	25668	World Vision International - Cambodia		✓
50604	Kiri Voan	Ring wells construction	64	well	312456	World Vision International - Cambodia		<input type="checkbox"/>
50604	Kiri Voan	Pregnant women encouragement to deliver baby at health center	1	time	8000	Department of Health		<input type="checkbox"/>
50604	Kiri Voan	Medicine awareness dissemination	1	training	8000	Department of Health		<input type="checkbox"/>
50604	Kiri Voan	Health and water sanitation education	1	training	8000	Department of Health		<input type="checkbox"/>
50604	Kiri Voan	Deworming pills supply to children	1	time	2000	Department of Health		<input type="checkbox"/>
50604	Kiri Voan	Village health worker strengthening	1	training	8000	Department of Health		<input type="checkbox"/>
50604	Kiri Voan	HIV/AIDS orphan children	3	person	6000	Department of Health	PIF	<input type="checkbox"/>

District Data Book 2009: Development Plans and Projects

Commune GIS	Commune	Temporary Agreements				Supporter	Funding Source	Listed in CIP before DIW
		Project Name	Quantity	Unit	Est.Cost (K.Riels)			
		assistance						
50604	Kiri Voan	Malaria awareness education	1	training	2000	Department of Health		<input type="checkbox"/>
50604	Kiri Voan	Transmitted disease awareness education	1	training	8000	Department of Health		<input type="checkbox"/>
50604	Kiri Voan	HIV/AIDS awareness education	1	training	2000	Department of Health	PIF	<input type="checkbox"/>
50604	Kiri Voan	Mosquito nets distribution/treatment	100	mosqui-net	2000	Department of Health		✓
50604	Kiri Voan	Nutrition support	1	schools	4000	Department of Education Youth and Sports	PIF	✓
50604	Kiri Voan	Children and women vaccination	1	time	8000	Department of Health		✓
50604	Kiri Voan	Dengue fever awareness education	1	training	2000	Department of Health	PIF	<input type="checkbox"/>
<b>NREM</b>								
50604	Kiri Voan	Community forestry activities support	2	Forestry Community	36000	Department of Environment	PIF	✓
<b>Administration and Security</b>								
50604	Kiri Voan	Commune land use planning projects	1	place	12000	Department of Land Management, Urban Planning & Construction		<input type="checkbox"/>
50604	Kiri Voan	VDC capacity building	4	training	2600	World Vision International - Cambodia		<input type="checkbox"/>
<b>Gender</b>								
50604	Kiri Voan	Women vocational training	2	training	1040	Department of Women	PIF	✓
50604	Kiri Voan	Gender mainstreaming among local people	1	training	40	Department of Women	PIF	✓
50604	Kiri Voan	Domestic violence law training	1	training	1200	World Vision International - Cambodia		<input type="checkbox"/>
50604	Kiri Voan	Strengthening existing community group	2	training	2520	World Vision International -		<input type="checkbox"/>

Commune GIS	Commune	Temporary Agreements				Supporter	Funding Source	Listed in CIP before DIW
		Project Name	Quantity	Unit	Est.Cost (K.Riels)			
						Cambodia		
50604	Kiri Voan	Children's international day celebration	1	time	42000	World Vision International - Cambodia		✓
50604	Kiri Voan	Women and children issues responsiveness strengthening through quarterly meeting	3	training	120	Department of Women	PIF	□
50604	Kiri Voan	Law against domestic violence dissemination	2	training	1040	Department of Women	PIF	□

### 8.2.5 Temporary Agreements for 2009 as per DIW 2008 for Commune: Krang Dei Vay

Commune GIS	Commune	Temporary Agreements				Supporter	Funding Source	Listed in CIP befor DIW
		Project Name	Quantity	Unit	Est.Cost (K.Riels)			
Economic								
50605	Krang Dei Vay	Rice cultivation technique training	2	training	2000	Lutheran World Federation/Department for world Service		✓
50605	Krang Dei Vay	Family fish pond construction	3	Pond	2400	Lutheran World Federation/Department for world Service		✓
50605	Krang Dei Vay	Village vet strengthening	2	person	360	Lutheran World Federation/Department for world Service		☐
50605	Krang Dei Vay	Water gate construction	1	place	4800	Lutheran World Federation/Department for world Service		☐
50605	Krang Dei Vay	Cash credit	1	place	3800	Lutheran World Federation/Department		✓

District Data Book 2009: Development Plans and Projects

Commune GIS	Commune	Temporary Agreements				Supporter	Funding Source	Listed in CIP before DIW
		Project Name	Quantity	Unit	Est.Cost (K.Riels)			
						for world Service		
50605	Krang Dei Vay	Vegetable seeds request	50	Kg	1600	Lutheran World Federation/Department for world Service		✓
50605	Krang Dei Vay	Compost fertilizer training	1	training	1200	Lutheran World Federation/Department for world Service		✓
50605	Krang Dei Vay	Chemical and pesticide application training	1	training	4000	Department of Agriculture Forestry and Fisheries	PIF	✓
50605	Krang Dei Vay	Chemical and pesticide application training	1	training	1200	Lutheran World Federation/Department for world Service		✓
50605	Krang Dei Vay	Culvert construct across road	3	place	600	Lutheran World Federation/Department for world Service		✓
50605	Krang Dei Vay	Earth road construction	2	Line	5600	Lutheran World Federation/Department for world Service		✓
50605	Krang Dei Vay	Rice bank establish	1	place	1800	Lutheran World Federation/Department for world Service		✓
Social								
50605	Krang Dei Vay	Literacy class support	1	class	200	Department of Education Youth and Sports	PIF	□
50605	Krang Dei Vay	Scholarship provision to poor pupils	21	person	1600	Lutheran World Federation/Department for world Service		✓
50605	Krang Dei Vay	Children and women vaccination	1	training	8000	Department of Health		✓



District Data Book 2009: Development Plans and Projects

Commune GIS	Commune	Temporary Agreements				Supporter	Funding Source	Listed in CIP before DIW
		Project Name	Quantity	Unit	Est.Cost (K.Riels)			
50605	Krang Dei Vay	Ring wells construction	5	well	2400	Lutheran World Federation/Department for world Service		✓
50605	Krang Dei Vay	Latrine construction	20	toilet	6800	Lutheran World Federation/Department for world Service		✓
50605	Krang Dei Vay	HIV/AIDS carrier support	4	person	4320	Lutheran World Federation/Department for world Service	PIF	□
50605	Krang Dei Vay	Pregnant women encouragement to deliver baby at health center	1	training	8000	Department of Health		□
50605	Krang Dei Vay	HIV/AIDS awareness education	1	training	2000	Department of Health		□
50605	Krang Dei Vay	Transmitted disease and prevention awareness education	2	training	8000	Department of Health		□
50605	Krang Dei Vay	Malaria awareness education	1	training	2000	Department of Health		□
50605	Krang Dei Vay	HIV/AIDS orphan children assistance	5	person	6000	Department of Health	PIF	□
50605	Krang Dei Vay	Village health worker strengthening	1	training	800	Department of Health		□
50605	Krang Dei Vay	Deworming pills supply to children	1	time	8000	Department of Health		□
50605	Krang Dei Vay	Water and sanitation education program	1	training	8000	Department of Health		□
50605	Krang Dei Vay	Medicine awareness education	2	training	8000	Department of Health		□
50605	Krang Dei Vay	Family planning	1	training	8000	Department of Health		✓

District Data Book 2009: Development Plans and Projects

Commune GIS	Commune	Temporary Agreements				Supporter	Funding Source	Listed in CIP before DIW
		Project Name	Quantity	Unit	Est.Cost (K.Riels)			
50605	Krang Dei Vay	Dengue fever education programme	1	training	8000	Department of Health	PIF	✓
50605	Krang Dei Vay	Mosquito nets distribution/treatment	100	mosqui-net	2000	Department of Health		✓
50605	Krang Dei Vay	School enrollment motivation	2	schools	2000	Department of Education Youth and Sports		□
<b>NREM</b>								
50605	Krang Dei Vay	Community forestry activities support	1	Forestry Community	6000	Lutheran World Federation/Department for world Service		✓
50605	Krang Dei Vay	Drainage system rehabilitation	1	place	1020	Lutheran World Federation/Department for world Service		✓
50605	Krang Dei Vay	Establishment of tree nursery	4	place	1920	Lutheran World Federation/Department for world Service		✓
<b>Administration and Security</b>								
50605	Krang Dei Vay	Social land concession project support	400	family	200000	Lutheran World Federation/Department for world Service		□
50605	Krang Dei Vay	Human rights and law training	2	training	2000	Lutheran World Federation/Department for world Service		✓
<b>Gender</b>								
50605	Krang Dei Vay	Law against domestic violence dissemination	1	training	1200	Lutheran World Federation/Department for world Service		✓
50605	Krang Dei Vay	Woman and children's rights dissemination	1	training	1020	Lutheran World Federation/Department for world Service		✓

District Data Book 2009: Development Plans and Projects

Commune GIS	Commune	Temporary Agreements				Supporter	Funding Source	Listed in CIP befor DIW
		Project Name	Quantity	Unit	Est.Cost (K.Riels)			
50605	Krang Dei Vay	Children international day celebration	1	time	1020	Lutheran World Federation/Department for world Service		<input type="checkbox"/>
50605	Krang Dei Vay	Gender mainstreaming	1	training	40	Department of Women	PIF	<input type="checkbox"/>
50605	Krang Dei Vay	Law against trafficking dissemination	3	training	120	Department of Women	PIF	✓
50605	Krang Dei Vay	Woman and children's rights dissemination	2	training	1040	Department of Women	PIF	✓
50605	Krang Dei Vay	Law against domestic violence dissemination	2	training	1040	Department of Women	PIF	✓
50605	Krang Dei Vay	Gender training	1	training	1600	Lutheran World Federation/Department for world Service		<input type="checkbox"/>

**8.2.6 Temporary Agreements for 2009 as per DIW 2008 for Commune: Moha Sang**

Commune GIS	Commune	Temporary Agreements				Supporter	Funding Source	Listed in CIP befor DIW
		Project Name	Quantity	Unit	Est.Cost (K.Riels)			
Social								
50606	Moha Sang	HIV/AIDS orphan children assistance	3	person	6000	Department of Health	PIF	<input type="checkbox"/>
50606	Moha Sang	Family planning program	1	training	8000	Department of Health		<input type="checkbox"/>
50606	Moha Sang	Women and children vaccinating support	1	training	8000	Department of Health		<input type="checkbox"/>
50606	Moha Sang	Impregnated mosquito net and impregnated substance distribution	100	mosqui-net	2000	Department of Health		<input type="checkbox"/>
50606	Moha Sang	Pregnant women encouragement to deliver baby at health center	1	training	8000	Department of Health		<input type="checkbox"/>
50606	Moha Sang	HIV/AIDS awareness education	1	training	2000	Department of Health	PIF	<input type="checkbox"/>
50606	Moha Sang	Dengue fever awareness education	1	training	2000	Department of Health	PIF	<input type="checkbox"/>
50606	Moha Sang	Malaria awareness education	1	training	2000	Department of Health		<input type="checkbox"/>
50606	Moha Sang	Skills training support	1	place	3200	Department of Education Youth and Sports	PIF	<input type="checkbox"/>
50606	Moha Sang	Village health worker strengthening	1	training	8000	Department of Health		<input type="checkbox"/>
50606	Moha Sang	Deworming pills supply to children	2	time	2000	Department of Health		<input type="checkbox"/>
50606	Moha Sang	Water and sanitation awareness education	2	training	8000	Department of Health		<input type="checkbox"/>
50606	Moha Sang	Medicine awareness education	2	training	8000	Department of Health		<input type="checkbox"/>

District Data Book 2009: Development Plans and Projects

Commune GIS	Commune	Temporary Agreements				Supporter	Funding Source	Listed in CIP before DIW
		Project Name	Quantity	Unit	Est.Cost (K.Riels)			
50606	Moha Sang	Child friendly school support	6	schools	6000	Department of Education Youth and Sports	PIF	<input type="checkbox"/>
50606	Moha Sang	Transmitted disease and prevention awareness education	1	training	8000	Department of Health		<input type="checkbox"/>
<b>NREM</b>								
50606	Moha Sang	Firewood saving cooking stove	180	person	480	Department of Environment	PIF	✓
50606	Moha Sang	Public rubbish bin sitting	3	Container	1200	Department of Environment	PIF	✓
<b>Administration and Security</b>								
50606	Moha Sang	Commune land use planning projects	1	place	12000	Department of Land Management, Urban Planning & Construction	PIF	<input type="checkbox"/>
<b>Gender</b>								
50606	Moha Sang	Gender mainstreaming	1	training	40	Department of Women	PIF	<input type="checkbox"/>
50606	Moha Sang	Law against domestic violence dissemination	2	training	1218	Department of Women	PIF	✓
50606	Moha Sang	Women international day organizing	3	time	120	Department of Women	PIF	✓
50606	Moha Sang	Gender and child rights dissemination	2	training	1040	Department of Women	PIF	✓
50606	Moha Sang	Women vocational training	1	training	2400	Department of Culture and Fine Arts	PIF	✓

**8.2.7 Temporary Agreements for 2009 as per DIW 2008 for Commune: Ou**

Commune GIS	Commune	Temporary Agreements				Supporter	Funding Source	Listed in CIP befor DIW
		Project Name	Quantity	Unit	Est.Cost (K.Riels)			
Economic								
50607	Ou	Chemical and pesticide application training	1	training	1200	Department of Agriculture Forestry and Fisheries	PIF	✓
50607	Ou	Fish raising training	1	training	6160	World Vision International - Cambodia		✓
50607	Ou	Compost fertilizer training	1	training	5180	World Vision International - Cambodia		✓
50607	Ou	Laterite road repairing	2400	m	36000	World Vision International - Cambodia		✓
50607	Ou	Village vet strengthening	2	training	800	World Vision International - Cambodia		□
50607	Ou	Animal health care dissemination	2	training	800	World Vision International - Cambodia		□
50607	Ou	Vegetable seed supply, all varieties	440	Kg	2680	World Vision International - Cambodia		□
Social								
50607	Ou	Malaria awareness education	2	training	2000	Department of Health		□
50607	Ou	Family planning	1	time	800	Department of Health		✓
50607	Ou	Antenatal care service accessibility improvement	1	time	800	Department of Health		✓
50607	Ou	Medicine awareness education	1	training	8000	Department of Health		□
50607	Ou	Water and sanitation awareness education	1	training	800	Department of Health		□
50607	Ou	School enrollment encouragement	2	schools	1200	Department of Education Youth and Sports	PIF	□
50607	Ou	Village health worker strengthening	1	training	800	Department of Health		□
50607	Ou	Transmitted disease and	1	training	8000	Department of Health		□

## District Data Book 2009: Development Plans and Projects

Commune GIS	Commune	Temporary Agreements				Supporter	Funding Source	Listed in CIP before DIW
		Project Name	Quantity	Unit	Est.Cost (K.Riels)			
		prevention awareness education						
50607	Ou	Dengue fever awareness education	1	training	2000	Department of Health	PIF	<input type="checkbox"/>
50607	Ou	Impregnated mosquito net and impregnated substance distribution	100	mosqui-net	2000	Department of Health		<input type="checkbox"/>
50607	Ou	Children and women vaccinating support	1	time	8000	Department of Health		<input type="checkbox"/>
50607	Ou	HIV/AIDS infected person assistance	3	person	6000	Department of Health	PIF	✓
50607	Ou	Deworming pills supply to children	1	training	2000	Department of Health		<input type="checkbox"/>
50607	Ou	Potable pond construction	2	Pond	66000	World Vision International - Cambodia		<input type="checkbox"/>
50607	Ou	Water filter buckets provision	67	Container	6520	World Vision International - Cambodia		<input type="checkbox"/>
50607	Ou	Child friendly school support	1	schools	4000	Department of Education Youth and Sports	PIF	<input type="checkbox"/>
50607	Ou	Literacy class support	1	class	200	Department of Education Youth and Sports	PIF	<input type="checkbox"/>
50607	Ou	Village health volunteer strengthening	1	training	1610	World Vision International - Cambodia		<input type="checkbox"/>
50607	Ou	Kindergarten community class support	1	class	1200	Department of Education Youth and Sports	PIF	<input type="checkbox"/>
50607	Ou	Water and sanitation training	1	training	1710	World Vision International - Cambodia		<input type="checkbox"/>
50607	Ou	HIV/AIDS awareness education	1	training	2000	Department of Health	PIF	✓
50607	Ou	Ring wells repair	23	well	40024	World Vision International - Cambodia		<input type="checkbox"/>
50607	Ou	Ring wells construction	21	well	10415	World Vision International - Cambodia		<input type="checkbox"/>

District Data Book 2009: Development Plans and Projects

Commune GIS	Commune	Temporary Agreements				Supporter	Funding Source	Listed in CIP before DIW
		Project Name	Quantity	Unit	Est.Cost (K.Riels)			
50607	Ou	Rain water storage construction	2	Reservoir	6880	World Vision International - Cambodia		<input type="checkbox"/>
50607	Ou	Disaster relief and strengthening	2	time	2845	World Vision International - Cambodia		<input type="checkbox"/>
50607	Ou	Latrine construction	93	well	25660	World Vision International - Cambodia		<input type="checkbox"/>
<b>NREM</b>								
50607	Ou	Community forestry activities support	4	place	52000	MLup Baitong		✓
<b>Administration and Security</b>								
50607	Ou	VDC capacity building	4	training	2600	World Vision International - Cambodia		<input type="checkbox"/>
50607	Ou	Strengthening existing community group	1	Team	2520	World Vision International - Cambodia		<input type="checkbox"/>
<b>Gender</b>								
50607	Ou	Woman capacity strengthening into a leader	3	training	120	Department of Women	PIF	<input type="checkbox"/>
50607	Ou	Law against domestic violence dissemination	2	training	1040	Department of Women	PIF	✓
50607	Ou	Gender mainstreaming	1	training	40	Department of Women	PIF	<input type="checkbox"/>
50607	Ou	CWCC training	9	training	1140	Department of Women	PIF	<input type="checkbox"/>
50607	Ou	School management activities capacity strengthening to CC	1	training	1040	Department of Women	PIF	<input type="checkbox"/>
50607	Ou	Children international day celebration	1	time	1360	World Vision International - Cambodia		<input type="checkbox"/>
50607	Ou	Law against domestic violence dissemination	0	time	0	World Vision International - Cambodia		✓
50607	Ou	Women & Children FP strengthening	2	training	1040	Department of Women	PIF	<input type="checkbox"/>



**8.2.8 Temporary Agreements for 2009 as per DIW 2008 for Commune: Prey Rumduol**

Commune GIS	Commune	Temporary Agreements				Supporter	Funding Source	Listed in CIP befor DIW
		Project Name	Quantity	Unit	Est.Cost (K.Riels)			
Economic								
50608	Prey Rumduol	Chemical and pesticide application technique training	1	training	1200	Lutheran World Federation/Department for world Service		<input type="checkbox"/>
50608	Prey Rumduol	Chicken request	50	Head	1000	Lutheran World Federation/Department for world Service		✓
50608	Prey Rumduol	Chicken raising training	1	training	1200	Lutheran World Federation/Department for world Service		✓
50608	Prey Rumduol	Compost fertilizer training	1	training	1200	Lutheran World Federation/Department for world Service		✓
50608	Prey Rumduol	Village vet strengthening	2	person	360	Lutheran World Federation/Department for world Service		<input type="checkbox"/>
50608	Prey Rumduol	Water gate construction	2	place	9600	Lutheran World Federation/Department for world Service		✓
Social								
50608	Prey Rumduol	Pump wells construction	1	well	7200	Lutheran World Federation/Department for world Service		✓
50608	Prey Rumduol	Ring wells construction	5	well	2400	Lutheran World Federation/Department for world Service		✓
50608	Prey Rumduol	Latrine construction	20	toilet	6800	Lutheran World Federation/Department for world Service		✓

District Data Book 2009: Development Plans and Projects

Commune GIS	Commune	Temporary Agreements				Supporter	Funding Source	Listed in CIP befor DIW
		Project Name	Quantity	Unit	Est.Cost (K.Riels)			
50608	Prey Rumduol	Health/hygiene education for local people	1	training	800	Lutheran World Federation/Department for world Service		✓
50608	Prey Rumduol	Family planning	1	time	800	Department of Health		✓
50608	Prey Rumduol	Skill training for the poor/orphan	1	training	2400	Department of Culture and Fine Arts	PIF	✓
50608	Prey Rumduol	Children and women vaccination	1	time	800	Department of Health		✓
50608	Prey Rumduol	HIV/AIDS awareness education	1	training	200	Department of Health	PIF	✓
50608	Prey Rumduol	Mosquito nets distribution/treatment	100	mosqui-net	2000	Department of Health		✓
50608	Prey Rumduol	Deworming pills supply to children	1	time	200	Department of Health		□
50608	Prey Rumduol	HIV/AIDS carriers health care support	4	person	1320	Lutheran World Federation/Department for world Service		□
50608	Prey Rumduol	Health/hygiene education for local people	1	training	800	Department of Health		✓
50608	Prey Rumduol	Medicine awareness education	1	training	800	Department of Health		□
50608	Prey Rumduol	Child friendly school support	1	schools	1000	Department of Education Youth and Sports	PIF	□
50608	Prey Rumduol	HIV/AIDS orphan children assistance	3	person	600	Department of Health	PIF	□
50608	Prey Rumduol	Malaria awareness education	1	training	200	Department of Health		□
50608	Prey Rumduol	Transmitted disease and prevention awareness education	2	training	800	Department of Health		□

District Data Book 2009: Development Plans and Projects

Commune GIS	Commune	Temporary Agreements				Supporter	Funding Source	Listed in CIP befor DIW
		Project Name	Quantity	Unit	Est.Cost (K.Riels)			
50608	Prey Rumduol	Dengue fever awareness education	1	training	200	Department of Health	PIF	<input type="checkbox"/>
50608	Prey Rumduol	Pregnant women encouragement to deliver baby at health center	1	time	800	Department of Health		<input type="checkbox"/>
50608	Prey Rumduol	VHV training	1	training	800	Department of Health		✓
NREM								
50608	Prey Rumduol	Establishment of tree nursery	4	place	1440	Lutheran World Federation/Department for world Service		✓
50608	Prey Rumduol	Fishery law education	2	training	1600	Lutheran World Federation/Department for world Service		✓
50608	Prey Rumduol	Forestry protection poster setting up	2	board	800	Lutheran World Federation/Department for world Service		✓
50608	Prey Rumduol	Forestry protection poster setting up	2	board	1000	Department of Environment	PIF	✓
Administration and Security								
50608	Prey Rumduol	Land law dissemination	2	training	1600	Lutheran World Federation/Department for world Service		✓
50608	Prey Rumduol	Human rights and law training	5	training	2400	Lutheran World Federation/Department for world Service		✓
Gender								
50608	Prey Rumduol	Women/children rights alleviation support	1	time	800	Lutheran World Federation/Department for world Service		✓
50608	Prey	Law against domestic violence	1	training	800	Lutheran World		<input type="checkbox"/>

Commune GIS	Commune	Temporary Agreements				Supporter	Funding Source	Listed in CIP before DIW
		Project Name	Quantity	Unit	Est.Cost (K.Riels)			
	Rumduol	dissemination				Federation/Department for world Service		
50608	Prey Rumduol	Women leadership strengthening/capacity building	2	time	1040	Department of Women	PIF	✓
50608	Prey Rumduol	Women & Children FP strengthening	1	time	40	Department of Women	PIF	✓
50608	Prey Rumduol	CCWCs strengthening/activation	3	time	120	Department of Women	PIF	✓
50608	Prey Rumduol	Law against domestic violence dissemination	2	training	1040	Department of Health	PIF	□
50608	Prey Rumduol	Children international day celebration	1	time	640	Lutheran World Federation/Department for world Service		□
50608	Prey Rumduol	Gender mainstreaming concept training	1	training	1200	Lutheran World Federation/Department for world Service		✓

### 8.2.9 Temporary Agreements for 2009 as per DIW 2008 for Commune: Prey Kmeng

Commune GIS	Commune	Temporary Agreements				Supporter	Funding Source	Listed in CIP before DIW
		Project Name	Quantity	Unit	Est.Cost (K.Riels)			
Social								
50609	Prey Kmeng	Women and children vaccinating support	1	training	8000	Department of Health		<input type="checkbox"/>
50609	Prey Kmeng	Malaria and prevention public awareness education though village volunteers	4	training	1360	Department of Women	PIF	<input type="checkbox"/>
50609	Prey Kmeng	Child friendly school support	1	schools	4000	Department of Education Youth and Sports	PIF	<input type="checkbox"/>

District Data Book 2009: Development Plans and Projects

Commune GIS	Commune	Temporary Agreements				Supporter	Funding Source	Listed in CIP before DIW
		Project Name	Quantity	Unit	Est.Cost (K.Riels)			
50609	Prey Kmeng	Literacy class support	1	class	200	Department of Education Youth and Sports	PIF	<input type="checkbox"/>
50609	Prey Kmeng	Mosquito nets distribution/treatment	100	mosqui-net	2000	Department of Health		✓
50609	Prey Kmeng	Medicine awareness education	2	training	8000	Department of Health		<input type="checkbox"/>
50609	Prey Kmeng	Pregnant women encouragement to deliver baby at health center	1	training	8000	Department of Health		<input type="checkbox"/>
50609	Prey Kmeng	HIV/AIDS awareness education	1	training	2000	Department of Health	PIF	<input type="checkbox"/>
50609	Prey Kmeng	Dengue fever awareness education	1	training	2000	Department of Health	PIF	<input type="checkbox"/>
50609	Prey Kmeng	Transmitted disease and prevention awareness education	1	training	8000	Department of Health		<input type="checkbox"/>
50609	Prey Kmeng	Malaria awareness education	1	training	2000	Department of Health		<input type="checkbox"/>
50609	Prey Kmeng	HIV/AIDS orphan children assistance	3	person	6000	Department of Health	PIF	<input type="checkbox"/>
50609	Prey Kmeng	Village health worker strengthening	1	training	8000	Department of Health		<input type="checkbox"/>
50609	Prey Kmeng	Deworming pills supply to children	1	time	2000	Department of Health		<input type="checkbox"/>
50609	Prey Kmeng	Water and sanitation education program	2	training	8000	Department of Health		<input type="checkbox"/>
50609	Prey Kmeng	Family planning	1	training	8000	Department of Health		✓
Administration and Security								
50609	Prey Kmeng	Commune land use planning projects	1	place	12000	Department of Land Management, Urban Planning & Construction	PIF	<input type="checkbox"/>
Gender								

Commune GIS	Commune	Temporary Agreements				Supporter	Funding Source	Listed in CIP before DIW
		Project Name	Quantity	Unit	Est.Cost (K.Riels)			
50609	Prey Kmeng	Law against domestic violence dissemination	2	training	1040	Department of Women	PIF	✓
50609	Prey Kmeng	WCFPs capacity strengthening	3	training	120	Department of Women	PIF	□
50609	Prey Kmeng	Khmer woman tradition dissemination	1	training	800	Department of Culture and Fine Arts	PIF	✓
50609	Prey Kmeng	Women and men roles/rights dissemination	2	training	1040	Department of Women	PIF	✓
50609	Prey Kmeng	Woman and children's rights dissemination	1	training	40	Department of Women	PIF	✓

#### 8.2.10 Temporary Agreements for 2009 as per DIW 2008 for Commune: Tang Samraong

Commune GIS	Commune	Temporary Agreements				Supporter	Funding Source	Listed in CIP before DIW
		Project Name	Quantity	Unit	Est.Cost (K.Riels)			
Economic								
50610	Tang Samraong	Village veterinary training	1	training	360	Lutheran World Federation/Department for world Service		✓
50610	Tang Samraong	Chemical and pesticide application technique training	1	training	1200	Lutheran World Federation/Department for world Service		☐
50610	Tang Samraong	Earth road construction	2	place	6400	Lutheran World Federation/Department for world Service		☐
50610	Tang Samraong	Vegetable growing training	1	training	1200	Lutheran World Federation/Department for world Service		✓
Social								

District Data Book 2009: Development Plans and Projects

Commune GIS	Commune	Temporary Agreements				Supporter	Funding Source	Listed in CIP befor DIW
		Project Name	Quantity	Unit	Est.Cost (K.Riels)			
50610	Tang Samraong	School enrollment motivation	1	schools	600	Department of Education Youth and Sports	PIF	<input type="checkbox"/>
50610	Tang Samraong	Pond construction	1	place	6000	Lutheran World Federation/Department for world Service		✓
50610	Tang Samraong	Pump wells construction	1	well	6800	Lutheran World Federation/Department for world Service		✓
50610	Tang Samraong	Ring wells construction	5	well	2400	Lutheran World Federation/Department for world Service		✓
50610	Tang Samraong	Latrine construction	20	toilet	6800	Lutheran World Federation/Department for world Service		✓
50610	Tang Samraong	Health/hygiene education for local people	3	training	2400	Lutheran World Federation/Department for world Service		✓
50610	Tang Samraong	HIV/AIDS carriers health care support	4	person	4320	Lutheran World Federation/Department for world Service		<input type="checkbox"/>
50610	Tang Samraong	Literacy class support	3	class	600	Department of Education Youth and Sports	PIF	<input type="checkbox"/>
50610	Tang Samraong	Malaria and prevention public awareness education	4	training	1360	Department of Women	PIF	<input type="checkbox"/>
50610	Tang Samraong	Women and children vaccinating support	1	time	8000	Department of Health		<input type="checkbox"/>
50610	Tang Samraong	Dengue fever awareness education	1	training	2000	Department of Health	PIF	<input type="checkbox"/>
50610	Tang Samraong	Transmitted disease awareness education	1	training	8000	Department of Health		<input type="checkbox"/>
50610	Tang	Malaria awareness education	1	training	2000	Department of Health		<input type="checkbox"/>

District Data Book 2009: Development Plans and Projects

Commune GIS	Commune	Temporary Agreements				Supporter	Funding Source	Listed in CIP befor DIW
		Project Name	Quantity	Unit	Est.Cost (K.Riels)			
	Samraong							
50610	Tang Samraong	HIV/AIDS orphan children assistance	3	person	6000	Department of Health	PIF	<input type="checkbox"/>
50610	Tang Samraong	Village health worker strengthening	1	training	8000	Department of Health		<input type="checkbox"/>
50610	Tang Samraong	Deworming pills supply to children	1	time	2000	Department of Health		<input type="checkbox"/>
50610	Tang Samraong	HIV/AIDS awareness education	1	training	2000	Department of Health	PIF	<input type="checkbox"/>
50610	Tang Samraong	Dengue fever awareness education	5	training	2000	Lutheran World Federation/Department for world Service		<input type="checkbox"/>
50610	Tang Samraong	Health and water sanitation education	1	training	8000	Department of Health		<input type="checkbox"/>
50610	Tang Samraong	Medicine awareness dissemination	1	training	8000	Department of Health		<input type="checkbox"/>
Administration and Security								
50610	Tang Samraong	Land law dissemination	2	training	1600	Lutheran World Federation/Department for world Service		✓
Gender								
50610	Tang Samraong	Women and children issues responsiveness strengthening through quarterly meeting	3	training	120	Department of Women	PIF	<input type="checkbox"/>
50610	Tang Samraong	Gender mainstreaming in commune investment plan	1	time	40	Department of Women	PIF	<input type="checkbox"/>
50610	Tang Samraong	Woman capacity strengthening into a leader through forum	2	training	1040	Department of Women	PIF	<input type="checkbox"/>
50610	Tang Samraong	Law against domestic violence dissemination	2	training	1040	Department of Women	PIF	✓
50610	Tang	Children international day	1	time	800	Lutheran World		<input type="checkbox"/>



Commune GIS	Commune	Temporary Agreements				Supporter	Funding Source	Listed in CIP before DIW
		Project Name	Quantity	Unit	Est.Cost (K.Riels)			
	Samraong	celebration				Federation/Department for world Service		
50610	Tang Samraong	Gender concept training	1	training	1200	Lutheran World Federation/Department for world Service		<input type="checkbox"/>
50610	Tang Samraong	Law against domestic violence dissemination	1	training	800	Lutheran World Federation/Department for world Service		✓

### 8.2.11 Temporary Agreements for 2009 as per DIW 2008 for Commune: Tang Sya

Commune GIS	Commune	Temporary Agreements				Supporter	Funding Source	Listed in CIP befor DIW
		Project Name	Quantity	Unit	Est.Cost (K.Riels)			
Economic								
50611	Tang Sya	Village vet strengthening	2	person	360	Lutheran World Federation/Department for world Service		<input type="checkbox"/>
50611	Tang Sya	Vegetable seeds request	50	Kg	800	Lutheran World Federation/Department for world Service		✓
50611	Tang Sya	Rice bank establish	1	Team	1800	Lutheran World Federation/Department for world Service		✓
50611	Tang Sya	Compost fertilizer training	1	training	1200	Lutheran World Federation/Department for world Service		✓
50611	Tang Sya	Rice cultivation technique training	1	training	1200	Lutheran World Federation/Department for world Service		✓

District Data Book 2009: Development Plans and Projects

Commune GIS	Commune	Temporary Agreements				Supporter	Funding Source	Listed in CIP before DIW
		Project Name	Quantity	Unit	Est.Cost (K.Riels)			
50611	Tang Sya	Culvert construct across road	3	place	1800	Lutheran World Federation/Department for world Service		<input type="checkbox"/>
50611	Tang Sya	Fish pond support for family fish raising	2	Pond	1600	Lutheran World Federation/Department for world Service		<input type="checkbox"/>
50611	Tang Sya	Village bank/cash credit	1	Team	3800	Lutheran World Federation/Department for world Service		<input type="checkbox"/>
50611	Tang Sya	Vegetable growing training	1	training	1200	Lutheran World Federation/Department for world Service		✓
50611	Tang Sya	Chicken raising training	1	training	1200	Lutheran World Federation/Department for world Service		✓
50611	Tang Sya	Chemical and pesticide application technique training	1	training	1200	Lutheran World Federation/Department for world Service		<input type="checkbox"/>
<b>Social</b>								
50611	Tang Sya	Malaria awareness education	1	training	200	Department of Health		✓
50611	Tang Sya	Ring wells construction	5	well	2400	Lutheran World Federation/Department for world Service		✓
50611	Tang Sya	Pump wells construction	1	well	6800	Lutheran World Federation/Department for world Service		✓
50611	Tang Sya	Health/hygiene education for local people	4	training	3200	Lutheran World Federation/Department for world Service		✓
50611	Tang Sya	HIV/AIDS infected person assistance	4	person	4320	Lutheran World Federation/Department for		✓

District Data Book 2009: Development Plans and Projects

Commune GIS	Commune	Temporary Agreements				Supporter	Funding Source	Listed in CIP before DIW
		Project Name	Quantity	Unit	Est.Cost (K.Riels)			
						world Service		
50611	Tang Sya	Literacy class	2	class	2000	Lutheran World Federation/Department for world Service		✓
50611	Tang Sya	Scholarship provision to poor pupils	35	person	1400	Lutheran World Federation/Department for world Service		✓
50611	Tang Sya	Latrine construction	20	toilet	6800	Lutheran World Federation/Department for world Service		✓
50611	Tang Sya	Deworming pills supply to children	1	time	2000	Department of Health		□
50611	Tang Sya	Skills training support	1	training	3200	Department of Education Youth and Sports	PIF	□
50611	Tang Sya	Kindergarten community class support	1	class	1200	Department of Education Youth and Sports	PIF	□
50611	Tang Sya	Literacy class	3	class	600	Department of Education Youth and Sports	PIF	✓
50611	Tang Sya	School materials support to poor pupils	3	schools	4000	Department of Education Youth and Sports	PIF	✓
50611	Tang Sya	Mosquito nets distribution/treatment	100	mosqui-net	2000	Department of Health		✓
50611	Tang Sya	Medicine awareness education	2	training	8000	Department of Health		□
50611	Tang Sya	Children and women vaccination	1	time	8000	Department of Health		✓
50611	Tang Sya	Village health worker strengthening	5	person	8000	Department of Health		□
50611	Tang Sya	HIV/AIDS orphan children assistance	5	person	6000	Department of Health	PIF	□
50611	Tang Sya	Transmitted disease and prevention awareness education	1	training	8000	Department of Health		□
50611	Tang Sya	Dengue fever awareness	2	training	2000	Department of Health	PIF	□

District Data Book 2009: Development Plans and Projects

Commune GIS	Commune	Temporary Agreements				Supporter	Funding Source	Listed in CIP before DIW
		Project Name	Quantity	Unit	Est.Cost (K.Riels)			
		education						
50611	Tang Sya	HIV/AIDS awareness education	1	training	2000	Department of Health	PIF	<input type="checkbox"/>
50611	Tang Sya	Pregnant women encouragement to deliver baby at health center	2	training	8000	Department of Health		<input type="checkbox"/>
50611	Tang Sya	Family planning	1	time	8000	Department of Health		✓
50611	Tang Sya	Health/hygiene education for local people	1	training	8000	Department of Health		✓
<b>NREM</b>								
50611	Tang Sya	Environmental pollution reduction	1	time	600	Department of Environment	PIF	✓
50611	Tang Sya	Community forestry activities support	1	place	3200	Lutheran World Federation/Department for world Service		✓
50611	Tang Sya	Firewood saving cooking stove	2	set	440	Department of Environment	PIF	✓
50611	Tang Sya	Solving rubbish problems	2	time	240	Department of Environment	PIF	✓
50611	Tang Sya	Environmental awareness and law education	1	training	240	Department of Environment	PIF	✓
<b>Administration and Security</b>								
50611	Tang Sya	Land law dissemination	2	training	1600	Lutheran World Federation/Department for world Service		✓
50611	Tang Sya	Commune land use planning projects	1	time	30000	Department of Land Management, Urban Planning & Construction	PIF	<input type="checkbox"/>
<b>Gender</b>								
50611	Tang Sya	Woman capacity strengthening through forum	3	training	120	Department of Women	PIF	<input type="checkbox"/>
50611	Tang Sya	Law against domestic violence	1	training	800	Lutheran World		✓

Commune GIS	Commune	Temporary Agreements				Supporter	Funding Source	Listed in CIP before DIW
		Project Name	Quantity	Unit	Est.Cost (K.Riels)			
		dissemination				Federation/Department for world Service		
50611	Tang Sya	Children's international day celebration	1	time	800	Lutheran World Federation/Department for world Service		✓
50611	Tang Sya	Gender concept training	1	training	1200	Lutheran World Federation/Department for world Service		□
50611	Tang Sya	Law against domestic violence dissemination	2	training	1040	Department of Women	PIF	✓
50611	Tang Sya	Gender mainstreaming	1	time	40	Department of Women	PIF	□
50611	Tang Sya	CWCFPs strengthening	9	training	1120	Department of Women	PIF	□
50611	Tang Sya	School management activities capacity strengthening to CC	1	training	1040	Department of Women	PIF	□
50611	Tang Sya	Woman capacity strengthening into a leader	2	training	1040	Department of Women	PIF	□

### 8.2.12 Temporary Agreements for 2009 as per DIW 2008 for Commune: Traeng Trayueng

Commune GIS	Commune	Temporary Agreements				Supporter	Funding Source	Listed in CIP before DIW
		Project Name	Quantity	Unit	Est.Cost (K.Riels)			
Economic								
50613	Traeng Trayueng	Water reservoir construction	3	Reservoir	1920	Lutheran World Federation/Department for world Service		☐
50613	Traeng Trayueng	Village veterinary training	2	person	320	Lutheran World Federation/Department for world Service		✓
50613	Traeng	Dam construction	1	place	3200	Lutheran World		✓

District Data Book 2009: Development Plans and Projects

Commune GIS	Commune	Temporary Agreements				Supporter	Funding Source	Listed in CIP befor DIW
		Project Name	Quantity	Unit	Est.Cost (K.Riels)			
	Trayueng					Federation/Department for world Service		
50613	Traeng Trayueng	Irrigated canal construction	2	Line	800	Lutheran World Federation/Department for world Service		✓
50613	Traeng Trayueng	Rice bank establish	1	place	1800	Lutheran World Federation/Department for world Service		✓
50613	Traeng Trayueng	Chemical and pesticide application technique training	1	training	1200	Lutheran World Federation/Department for world Service		□
50613	Traeng Trayueng	Water gate construction	2	place	9600	Lutheran World Federation/Department for world Service		✓
50613	Traeng Trayueng	Compost fertilizer training	1	training	1200	Lutheran World Federation/Department for world Service		✓
Social								
50613	Traeng Trayueng	Pump wells construction	1	well	4200	Lutheran World Federation/Department for world Service		□
50613	Traeng Trayueng	Dengue fever awareness and prevention measures education	5	training	2000	Lutheran World Federation/Department for world Service		□
50613	Traeng Trayueng	Pond construction	2	Pond	1600	Lutheran World Federation/Department for world Service		✓
50613	Traeng Trayueng	HIV/AIDS carrier support	5	person	4044	Lutheran World Federation/Department for world Service		□
50613	Traeng	Ring wells construction	5	well	2400	Lutheran World		✓

## District Data Book 2009: Development Plans and Projects

Commune GIS	Commune	Temporary Agreements				Supporter	Funding Source	Listed in CIP befor DIW
		Project Name	Quantity	Unit	Est.Cost (K.Riels)			
	Trayueng					Federation/Department for world Service		
50613	Traeng Trayueng	Latrine construction	20	toilet	6800	Lutheran World Federation/Department for world Service		✓
50613	Traeng Trayueng	Kindergarten school construction/repair	1	class	1200	Department of Education Youth and Sports	PIF	✓
50613	Traeng Trayueng	Scholarship for poor pupils	100	person	6000	Lutheran World Federation/Department for world Service		□
50613	Traeng Trayueng	Malaria and prevention awareness education	1	training	2000	Department of Health	PIF	□
50613	Traeng Trayueng	Literacy class	2	class	400	Department of Education Youth and Sports	PIF	✓
50613	Traeng Trayueng	Education for all dissemination	7	training	10000	Department of Education Youth and Sports	PIF	✓
50613	Traeng Trayueng	Medicine awareness education	1	training	800	Department of Health		□
50613	Traeng Trayueng	Water and sanitation awareness education	1	time	8000	Department of Health		□
50613	Traeng Trayueng	Deworming pills supply to children under 15 years old	1	time	2000	Department of Health		□
50613	Traeng Trayueng	Village health worker strengthening	2	person	800	Department of Health		□
50613	Traeng Trayueng	HIV/AIDS orphan children assistance	5	person	600	Department of Health	PIF	□
50613	Traeng Trayueng	Dengue fever awareness and prevention measures education	1	training	2000	Department of Health	PIF	□
50613	Traeng Trayueng	Literacy class	2	class	1000	Lutheran World Federation/Department for world Service		✓

District Data Book 2009: Development Plans and Projects

Commune GIS	Commune	Temporary Agreements				Supporter	Funding Source	Listed in CIP befor DIW
		Project Name	Quantity	Unit	Est.Cost (K.Riels)			
50613	Traeng Trayueng	Antenatal care service accessibility improvement	1	time	8000	Department of Health		✓
50613	Traeng Trayueng	Family planning	1	time	8000	Department of Health		✓
50613	Traeng Trayueng	Mosquito nets distribution/treatment	100	mosqui-net	2000	Department of Health		✓
50613	Traeng Trayueng	Children and women vaccination	1	time	8000	Department of Health		✓
50613	Traeng Trayueng	Malaria awareness education	1	training	2000	Department of Health		✓
50613	Traeng Trayueng	Transmitted disease awareness education and prevention method	1	training	800	Department of Health		□
<b>NREM</b>								
50613	Traeng Trayueng	Public rubbish bin sitting	3	Container	1200	Department of Environment	PIF	✓
50613	Traeng Trayueng	Firewood saving cooking stove	3	set	1120	Department of Environment	PIF	✓
<b>Administration and Security</b>								
50613	Traeng Trayueng	Kindergarten classes operation motivation through CC	1	time	1040	Department of Women	PIF	□
50613	Traeng Trayueng	Drug and related law education	5	training	2000	Lutheran World Federation/Department for world Service		✓
50613	Traeng Trayueng	Land law dissemination	2	training	1800	Lutheran World Federation/Department for world Service		✓
<b>Gender</b>								
50613	Traeng Trayueng	Women role in development strengthening/dissemination	2	training	1040	Department of Women	PIF	✓
50613	Traeng Trayueng	Gender and child rights dissemination	1	training	1200	Lutheran World Federation/Department for		✓



District Data Book 2009: Development Plans and Projects

Commune GIS	Commune	Temporary Agreements				Supporter	Funding Source	Listed in CIP befor DIW
		Project Name	Quantity	Unit	Est.Cost (K.Riels)			
						world Service		
50613	Traeng Trayueng	Woman and children's rights dissemination	1	training	1600	Lutheran World Federation/Department for world Service		✓
50613	Traeng Trayueng	Law against domestic violence dissemination	1	training	1800	Lutheran World Federation/Department for world Service		✓
50613	Traeng Trayueng	International children's day celebration	1	time	1120	Lutheran World Federation/Department for world Service		□
50613	Traeng Trayueng	Women vocational training	9	training	1120	Department of Women	PIF	✓
50613	Traeng Trayueng	Woman and children's rights dissemination	3	training	120	Department of Women	PIF	✓
50613	Traeng Trayueng	Women leadership strengthening/capacity building	2	training	1040	Department of Women	PIF	✓
50613	Traeng Trayueng	Gender and child rights dissemination	1	training	40	Department of Women	PIF	✓

**Source:** CDPD, District Level Detail TA resulting from DIW

**8.3 Outputs, estimated and actual costs of C/S Fund Projects between 2005 and 2008, by Commune**

Commune	Project Type	Budget Year	Output		Quantity	Unit	Unit Cost MR	
			Description	Type			Estimate	Actual
Chambak	Irrigation	2005	Drift	New	1	Place	9.74	15.90
Chambak	Irrigation	2005	Earth dam	Repair	5.50E-02	Km	6.51	15.90
Chambak	Rural Transport	2006	Earth road	Repair	3.5	Km	29.89	38.50
Chambak	Rural Transport	2008	Laterite road	Repair	1.95	Km	62.70	62.60
Choam Sangkae	Rural Domestic Water Supplies	2005	Pond with no filter	New	1	Place	16.30	13.50
Choam Sangkae	Rural Domestic Water Supplies	2006	Pond with no filter	New	1	Place	31.22	28.80
Choam Sangkae	Irrigation	2008	Earth dam	Repair	0.25	Km	45.74	36.00
Dambouk Rung	Rural Transport	2005	Double pipe culvert	New	1	Place	6.49	24.45
Dambouk Rung	Rural Transport	2005	Laterite road	Repair	2.745	Km	15.75	24.45
Dambouk Rung	Rural Transport	2006	Laterite road	Repair	2.788	Km	18.75	26.10
Dambouk Rung	Rural Domestic Water Supplies	2007	Pond with no filter	Repair	1	Place	30.93	16.99
Dambouk Rung	Rural Transport	2008	Laterite road	Repair	0.89	Km	18.30	42.38
Dambouk Rung	Rural Transport	2008	Box culvert (general)	New	1	Place	16.53	42.38
Kiri Voan	Rural Transport	2005	Laterite road	Upgrade	1.1	Km	18.54	21.50
Kiri Voan	Rural Transport	2005	Single pipe culvert	New	3	Place	5.98	21.50
Kiri Voan	Rural Transport	2006	Laterite road	New	1.374	Km	29.99	29.90
Kiri Voan	Rural Transport	2008	Single pipe culvert	New	1	Place	1.76	56.80
Kiri Voan	Rural Transport	2008	Laterite road	Repair	1.575	Km	55.10	56.80
Krang Dei Vay	Rural Transport	2005	Laterite road	Upgrade	2.321	Km	26.29	24.42
Krang Dei Vay	Rural Transport	2006	Laterite road	Upgrade	2.421	Km	27.42	32.52
Krang Dei Vay	Irrigation	2007	Single cell box culvert with gate	New	2	Place	107.03	52.00
Moha Sang	Irrigation	2005	Earth dam	Repair	0.432	Km	22.62	22.82
Moha Sang	Irrigation	2005	Small water gate	New	2	Place	5.05	22.82
Moha Sang	Rural Transport	2006	Concrete bridge (general)	New	1	Place	37.93	34.18
Moha Sang	Irrigation	2007	Earth dam	Repair	0.39	Km	30.87	22.90
Moha Sang	Irrigation	2007	Single pipe Culvert with gate	New	2	Place	7.37	22.90
Moha Sang	Rural Domestic Water Supplies	2008	Pond with no filter	New	1	Place	57.69	47.90
Ou	Rural Transport	2005	Single pipe culvert	New	1	Place	2.73	34.87
Ou	Rural Transport	2005	Laterite road	Repair	2.06	Km	29.92	34.87
Ou	Rural Transport	2006	Laterite road	Upgrade	1.838	Km	33.85	31.06
Ou	Rural Transport	2006	Single pipe culvert	Upgrade	3	Place	3.70	31.06
Ou	Irrigation	2007	Earth dam	Repair	1.34	Km	61.15	41.20
Ou	Irrigation	2007	Double pipe culvert with gate	New	2	Place	23.39	41.20

District Data Book 2009: Development Plans and Projects

Commune	Project Type	Budget Year	Output		Quantity	Unit	Unit Cost MR	
			Description	Type			Estimate	Actual
Ou	Rural Transport	2008	Laterite road	Repair	0.95	Km	46.03	49.00
Ou	Rural Transport	2008	Single pipe culvert	New	2	Place	3.51	49.00
Prey Rumduol	Rural Domestic Water Supplies	2005	Open mixed well	New	4	Place	11.30	11.13
Prey Rumduol	Irrigation	2006	Earth dam	Repair	0.008	Km	1.53	33.40
Prey Rumduol	Irrigation	2006	Single cell box culvert with gate	New	2	Place	32.82	33.40
Prey Rumduol	Rural Transport	2007	Earth road	Repair	0.9	Km	28.17	17.99
Prey Rumduol	Rural Transport	2008	Earth road	Repair	0.75	Km	33.91	37.00
Prey Kmeng	Rural Domestic Water Supplies	2006	Pond with no filter	New	1	Place	21.65	19.00
Prey Kmeng	Rural Drainage and Flood Protection	2006	Earth dam	New	0.169	Km	22.02	16.00
Prey Kmeng	Rural Domestic Water Supplies	2007	Pond with no filter	New	1	Place	33.91	33.20
Prey Kmeng	Rural Transport	2008	Laterite road	Repair	1.1	Km	28.37	27.00
Tang Samraong	Rural Transport	2006	Single pipe culvert	New	1	Place	2.29	38.18
Tang Samraong	Rural Transport	2006	Earth road	New	2.5	Km	42.90	38.18
Tang Samraong	Rural Transport	2007	Laterite road	Repair	1.95	Km	37.73	28.30
Tang Sya	Rural Transport	2005	Drift	New	1	Place	5.70	15.50
Tang Sya	Rural Transport	2005	Earth road	Repair	0.4	Km	17.08	15.50
Tang Sya	Rural Transport	2006	Earth road	Repair	1.5	Km	27.57	28.80
Tang Sya	Rural Transport	2006	Single pipe culvert	New	1	Place	1.25	28.80
Tang Sya	Rural Transport	2006	Triple pipe culvert	New	1	Place	5.49	28.80
Tang Sya	Rural Transport	2007	Earth road	Repair	1.18	Km	42.07	22.27
Tang Sya	Rural Transport	2008	Laterite road	Repair	2.63	Km	52.50	52.50
Traeng Trayueng	Rural Transport	2005	Single pipe culvert	New	3	Place	5.46	35.61
Traeng Trayueng	Rural Transport	2005	Laterite road	Upgrade	2.608	Km	31.27	35.61
Traeng Trayueng	Rural Transport	2006	Laterite road	New	3.5	Km	39.28	39.00
Traeng Trayueng	Rural Transport	2007	Laterite road	Repair	3.21	Km	55.58	54.45
Traeng Trayueng	Rural Transport	2008	Laterite road	Repair	1.9	Km	51.39	51.24

Source: PID

**8.4 Total Expenditure on C/S Fund Projects by sector and commune between 2005 and 2008**

Sector	Total Cost in Million Riels					
	Chambak	Choam Sangkae	Dambouk Rung	Kiri Voan	Krang Dei Vay	Moha Sang
Irrigation		36.00			52.00	45.72
Rural Domestic Water Supplies		42.30	16.99			47.90
Rural Drainage and Flood Protection						
Rural Transport	101.10		92.93	108.20	32.52	34.18

Continue...

Sector	Total Cost in Million Riels					
	Ou	Prey Rumduol	Prey Kmeng	Tang Samraong	Tang Sya	Traeng Trayueng
Irrigation	41.20	33.40				
Rural Domestic Water Supplies		11.13	52.20			
Rural Drainage and Flood Protection			16.00			
Rural Transport	114.93	54.99	27.00	66.48	119.07	180.29

Source: PID

**8.5 Actual 2009 C/S Fund projects by Commune**

Commune	Project Type	Project Output		Quantity	Unit	Fund Source (Riels)		
		Description	Type			Total	C/S	Local Contribution
Chambak	Rural Transport	Natural Gravel road	Repair	0.325	km	33,060,100	32,630,100	430,000
Chambak	Rural Transport	Natural Gravel road	Repair	0.35	km	33,060,100	32,630,100	430,000
Chambak	Rural Transport	Single pipe culvert 0.8m diameter	New	1	Place	33,060,100	32,630,100	430,000
Choam Sangkae	Rural Transport	Natural Gravel road	Repair	1.778	km	66,198,950	64,893,950	1,305,000
Choam Sangkae	Rural Transport	Single pipe culvert 0.6m diameter	New	1	Place	66,198,950	64,893,950	1,305,000
Choam Sangkae	Rural Transport	Single pipe culvert 0.8m diameter	New	1	Place	66,198,950	64,893,950	1,305,000
Choam Sangkae	Rural Transport	Single pipe culvert 1.0m diameter	New	1	Place	66,198,950	64,893,950	1,305,000
Kiri Voan	Rural Transport	Natural Gravel road	Repair	1.035	km	41,944,500	41,198,500	746,000
Kiri Voan	Rural Transport	Natural Gravel road	Repair	0.395	km	41,944,500	41,198,500	746,000

## District Data Book 2009: Development Plans and Projects

Commune	Project Type	Project Output		Quantity	Unit	Fund Source (Riels)		
		Description	Type			Total	C/S	Local Contribution
Kiri Voan	Rural Transport	Single pipe culvert 0.8m diameter	New	1	Place	41,944,500	41,198,500	746,000
Kiri Voan	Rural Transport	Single pipe culvert 0.6m diameter	New	1	Place	41,944,500	41,198,500	746,000
Krang Dei Vay	Irrigation	Earth dam	Repair	0.566	km	40,233,000	39,703,000	530,000
Moha Sang	Rural Transport	Laterite road	Repair	0.681	km	68,416,190	65,730,790	2,685,400
Moha Sang	Rural Transport	Laterite road	Repair	1.038	km	68,416,190	65,730,790	2,685,400
Moha Sang	Rural Transport	Single pipe culvert 0.6m diameter	New	1	Place	68,416,190	65,730,790	2,685,400
Ou	Rural Transport	Laterite road	Repair	0.164	km	70,936,800	59,429,000	1,000,000
Ou	Rural Transport	Laterite road	Repair	1.066	km	70,936,800	59,429,000	1,000,000
Ou	Rural Transport	Single pipe culvert 0.6m diameter	New	5	Place	70,936,800	59,429,000	1,000,000
Prey Rumduol	Rural Domestic Water Supplies	Water supply pond	Repair	1	Place	34,183,400	33,354,400	829,000
Prey Kmeng	Rural Transport	Natural Gravel road	Repair	1.33	km	34,909,200	34,209,200	700,000
Prey Kmeng	Rural Transport	Single pipe culvert 0.6m diameter	New	2	Place	34,909,200	34,209,200	700,000
Tang Samraong	Rural Transport	Concrete bridge 10.0m span, 3.0m abutment height	New	1	Place	83,723,500	82,983,500	740,000
Tang Sya	Rural Domestic Water Supplies	Water supply pond	Repair	1	Place	50,234,510	49,584,510	650,000
Traeng Trayueng	Rural Transport	Laterite road	Upgrade	1.876	km	61,293,557	59,759,557	1,534,000
Traeng Trayueng	Rural Transport	Single pipe culvert 0.6m diameter	New	1	Place	61,293,557	59,759,557	1,534,000
Traeng Trayueng	Rural Transport	Laterite road	Repair	1.876	km	61,293,557	59,759,557	1,534,000
Traeng Trayueng	Rural Transport	Single pipe culvert 0.6m diameter	New	1	Place	61,293,557	59,759,557	1,534,000

Source: PID

## 9 District level Projects from 2006 to 2009

District Initiative Projects (DIPs) are funded by Danida, DFID and PSDD (UNDP, DFID and SIDA).

### **Funding for 2006-2008**

Between 2006 and 2008 there were 14 provinces funded by PSDD and 10 by Danida and DFID. The list of provinces and who funded these is below

#### *Danida and DFID funded DIPs:*

Kampong Cham	Kampong Speu	Koh Kong	Kratie	Monduliri
Pursat	Ratanakiri	Siem Reap	Sihanoukville	Kep

#### *PSDD funded DIPs:*

Banteay Meanchey	Battambang	Kampong Chhnang	Kandal	Phnom Penh
Prey Veng	Svay Rieng	Takeo	Kampong Thom	Preah Vihear
Stung Treng	Kampot	Oddar Meanchey	Pailin	

### **Funding for 2009**

In 2009 there was a change to the number of provinces funded by the two streams. Danida and DFID were still funding the same 10 provinces they had been funding the previous three years, but two more provinces were added *Kampong Thom and Kampot*. Now PSDD funds 12 provinces and Danida and DFID fund 12.

## 9.1 District Initiative Infrastructure Projects from 2006 to 2009

### 9.1.1 District Initiative Infrastructure Projects for 2006 to 2008

Date	Project Name	Implementing Agencies	Budget (US\$)	Project Output & Capacity	Number of Beneficiaries
2006	Laterite road repair	Inter-communes	10,703.00		
2008	Dam rehabilitation and water gate of Otapres	Inter-commune	12,000.00	286m, 50 ha irrigated	3 com, 214 families , 608 peoples (F: 362)

### 9.1.2 District Initiative Infrastructure Projects in 2009

*No District Initiative Infrastructure Projects have been implemented in this district for 2009*

## 9.2 District Initiative Service Projects from 2006 to 2009

### 9.2.1 District Initiative Service Projects for 2006 to 2008

Date	Project Names	Implementing agencies	Budget (US\$)	Project Output & Capacity	Number of Beneficiaries
2006	Refresher sessions for non formal teachers	Education department	367.00		
2006	Literacy class	Education department	1,729.50		
2006	Education of environment law	Environment department	1,200.00		
2006	NREM and environment community formation	Environment department	1,500.00		
2006	Education of forestry law	forest administration and district	1,500.00		
2006	Training on family integrated farming system	Agriculture department	1,230.00		
2007	Dissemination on forestry law	Forestry Amin Sangkat	3,399.00		
2007	Set up and strengthen NRM committees	LWF Org	1,314.00		
2007	Dissemination on land law and methods for solving land conflicts	District Land	2,362.50		
2007	Disseminate law related to environment protection	District Environment	2,812.50		
2007	Dissemination wildlife protection law	District Agri	2,366.00		
2007	Establish communities for protection of natural finish shelters	District Agri	2,324.50		
2007	Training on mix agriculture systems	District Agri	748.00		
2007	Establish community for conservation of palm trees	District Agri	3,330.00		
2008	Establishment of community forestry	Forestry Admin	5,824.21	1 community forestry	980 peoples (F:441)
2008	Support existing community forestry	Forestry Admin	2,647.00	4 communities, 12 awareness	178 peoples (F:41)
2008	Agro-forestry of fruit trees	District AGRI	1,801.60	15 awareness, 640 fruit tree seedlings	600 peoples (F:270)
2008	Livestock improvment demonstration (pig, chicken, and forage)	Mlob Baitornng Organization	4,727.19	3 trainings and 3 demo places	250 peoples (F: 110)

### 9.2.2 District Initiative Service Projects in 2009

Project Name	Sector	Implementing Agency	Budget	Project outputs/ capacities	No. of Beneficiaries		Progress	Remarks on Issues of Progress
					Total	Female		
Cow-buffalo vaccination	AGR	Agriculture Office	\$3,800.00	4000 heads	780	324	90%	
Training on Village veterinary	AGR	Agriculture Office	\$3,433.00	1 course	35	-	70%	
Training on small-scale fish culture and Demo	AGR	Fisheries Admin	\$1,567.00	9 courses	360	162	70%	
Training on Mushroom planting	AGR	Agriculture Office	\$1,200.00	5 course	180	81	80%	
Strengthening and support community forestry	NRM	Molop Baitong Organization	\$3,500.00	1 place	360	162	70%	

## 9.3 Inter Commune Council Projects in 2008 and 2009

### 9.3.1 ICC Projects in 2008

*No ICC projects in this district at this time*

### 9.3.2 ICC Projects in 2009

*No ICC projects in this district at this time*

**Source:** ICC project, Ministry of Interior (DoLA), -UNDP project for Local Governance – DDLG

## 9.4 Other Projects in 2008 and 2009

### 9.4.1 RPRP

*There are no RPRP projects being implemented in this district or province at this time. The RPRP is only being implemented in Svay Rieng and Prey Veng*

#### 9.4.1.1 RPRP Projects from 2006 to 2008

*No RPRP projects in this district at this time*

#### 9.4.1.2 RPRP Projects in 2009

*No RPRP projects in this district at this time*



## 9.4.2 Seth Korma

### 9.4.2.1 Seth Koma 2007

District	Basedth	Chbar Mon	Kong Pisei	Aoral	Odongk	Phnum Sruoch	Samraong Tong	Thpong	Total
# of Communes	15	5	13	5	15	12	15	7	87
# of Villages	218	56	250	69	251	145	295	74	1358
CCWC Operational cost	\$4,174	\$1,258	\$7,830	\$1,362	\$4,438	\$3,276	\$7,871	\$2,487	\$32,696
Events (# decided by commune)	\$1,500	\$500	\$1,600	\$500	\$1,500	\$1,200	\$1,750	\$800	\$9,350
CPS	# of teachers	0	0	64	0	0	66	10	140
	Budget for teachers	\$0	\$0	\$4,320	\$0	\$0	\$4,455	\$675	\$9,450
	# of CPS shelter	0	0	4	0	0	10	6	21
	Total cost	\$0	\$0	\$4,800	\$0	\$0	\$1,375	\$8,625	\$22,000
	Carry over of 2006 shelter construction	\$0	\$0	\$0	\$0	\$0	\$3,160	\$0	\$3,160
Pilot PHAST/ CLTS	\$1,400	\$1,400	\$1,400	\$1,400	\$1,400	\$1,400	\$1,400	\$1,400	\$11,200
Total	\$7,074	\$3,158	\$19,950	\$3,262	\$7,338	\$7,251	\$27,261	\$12,562	\$87,856

Source: UNICEF

### 9.4.2.2 Seth Koma 2008

Description		Basedth	Chbar Mon	Kong Pisei	Aoral	Odongk	Phnum Sruoch	Samraong Tong	Thpong	Total
# of C/S		15	5	13	5	15	12	15	7	87
# of Village		218	56	250	69	251	145	295	74	1358
CCWC Ope. cost		\$5,616	\$1,672	\$5,600	\$1,828	\$6,012	\$4,140	\$6,540	\$2,288	\$33,696
Unearmarked budget		\$1,200	\$600	\$900	\$600	\$900	\$900	\$900	\$600	\$6,600
Events (#decided by C/S)		\$3,000	\$1,000	\$2,900	\$1,000	\$3,000	\$2,400	\$3,250	\$1,500	\$18,050
CPS	# old teachers	0	0	64	0	0	1	66	10	141
	# new teachers	6	0	5	5	6	8	5	5	40
	Old Teacher allowance	\$0	\$0	\$4,320	\$0	\$0	\$90	\$4,455	\$675	\$9,540
	New Teacher allowance	\$225	\$0	\$188	\$188	\$225	\$300	\$188	\$188	\$1,500
	# of CPS shelter	0	0	5	0	0	0	4	4	13
	Total cost for shelter	\$0	\$0	\$4,000	\$0	\$0	\$0	\$3,200	\$3,200	\$10,400
CLTS(CCWC Piloting of PHAST/CLTS 2007)		\$100	\$100	\$100	\$100	\$100	\$100	\$100	\$100	\$800
Total Initial allocated budget		\$10,041	\$3,272	\$17,908	\$3,616	\$10,137	\$7,830	\$18,533	\$8,451	\$79,786

*Source: UNICEF***9.4.2.3 Seth Koma 2009**

Description		Basedth	Chbar Mon	Kong Pisei	Aoral	Odongk	Phnum Sruoch	Samraong Tong	Thpong	Total
# of Communes		15	5	13	5	15	12	15	7	87
# of Villages		218	56	250	69	251	145	295	74	1358
Project 01: Local Governance for Children's Rights Program (LGCR)	CCWC Ope. cost	\$3,000	\$1,000	\$2,600	\$1,000	\$3,000	\$2,400	\$3,000	\$1,400	\$17,400
	Discretionary Funds	\$0	\$0	\$0	\$0	\$0	\$500	\$500	\$500	\$1,500
	Events	\$750	\$250	\$650	\$250	\$750	\$600	\$750	\$350	\$4,350
	Health Intervention	\$1,600	\$0	\$1,600	\$1,000	\$1,600	\$1,800	\$1,000	\$1,400	\$10,000
	CPS Teacher allowance	\$203	\$0	\$4,320	\$135	\$203	\$203	\$4,455	\$675	\$10,193
	New CPS shelter	\$0	\$0	\$800	\$0	\$800	\$800	\$800	\$0	\$3,200
	Renovation of CPS shelter	\$600	\$0	\$1,500	\$300	\$300	\$0	\$600	\$0	\$3,300
	CPS materials and furniture	\$120	\$0	\$2,560	\$80	\$120	\$120	\$2,640	\$400	\$6,040
	PE	\$90	\$0	\$1,920	\$60	\$90	\$90	\$1,980	\$300	\$4,530
	Social Services Mapping	\$1,744	\$448	\$2,000	\$552	\$2,008	\$1,160	\$2,360	\$592	\$10,864
	BR	\$0	\$0	\$0	\$0	\$0	\$216	\$1,656	\$144	\$2,016
Project 02: Water, Sanitation and Hygiene (WASH)	Monitoring CLTS Implementation 2007-2008	\$200	\$100	\$450	\$0	\$200	\$400	\$1,500	\$400	\$3,250
	CLTS 2009 Implementation	\$0	\$0	\$0	\$0	\$0	\$2,887	\$18,543	\$2,110	\$23,539
	PHAST	\$443	\$0	\$2,658	\$0	\$0	\$2,658	\$7,531	\$2,215	\$15,505
	PHAST for CPS Teacher	\$229	\$0	\$4,685	\$157	\$223	\$220	\$4,842	\$752	\$11,107
	Advocacy	\$1,500	\$500	\$1,300	\$500	\$1,500	\$1,200	\$1,500	\$700	\$8,700
Carry over		\$0	\$0	\$0	\$0	\$344	\$637	\$0	\$0	\$981
<b>Total</b>		<b>\$10,479</b>	<b>\$2,298</b>	<b>\$27,043</b>	<b>\$4,034</b>	<b>\$11,137</b>	<b>\$15,889</b>	<b>\$53,657</b>	<b>\$11,938</b>	<b>\$136,475</b>

*Source: UNICEF*

## **SECTION D: SERVICES AND ORGANIZATIONS**



## 10 Infrastructure

### 10.1 Length of and Expenditure on Roads in 2008, by District

Roads	KSP	Phnum Srouch	Kong Pisey	Boseth	Chhba Mon	Tporng	Oudong	Oral	Samrong tong
Length of paved road in the district	113	20	22	0	29	0	33	0	9
Length of unpaved roads in the district	1,555	270	197	208	57	60	489	152	121
Amount spent on construction of roads in 2008 (\$)	255,108	n/a	32,000	79,260	n/a	18,049	n/a	n/a	125,799
Amount spent on repair and rehabilitation of roads in 2008 (\$)	31,601	n/a	0	18,293	n/a	0	n/a	n/a	13,308

**Note 1:** Please note that these data are not necessarily complete or correct. The data are derived from government agencies at provincial and district level which used different recording systems, did not always have complete data or were, sometimes, less than willing to share their data.

**Note 2:** Please be aware that these data are incomplete due to the fact that the amounts for the construction, repair and rehabilitation recorded reflect only funds provided by the government, not the contributions by any other parties.

### 10.2 Scale of and Expenditure on Irrigation in 2008, by District

Irrigation	KSP	Phnum Srouch	Kong Pisey	Boseth	Chhba Mon	Tporng	Oudong	Oral	Samrong tong
Number of irrigation schemes operating in 2008	30	5	5	8	2	2	3	2	3
Total nr of hectares under irrigation in dry season 2008	5,406	65	788	165	401	262	650	75	3,000
Total funds spent in 2008 on construction of irrigation systems (\$)	15,899	n/a	n/a	0	n/a	n/a	0	n/a	15,899
Total funds spent in 2008 on rehabilitation/repair of irrigation systems (\$)	36,759	n/a	n/a	16,400	n/a	n/a	20,359	n/a	0
Total funds spent in 2008 on operation and maintenance (\$)	-	n/a	n/a	0	n/a	n/a	0	n/a	0

**Note 1:** Please note that these data are not necessarily complete or correct. The data are derived from government agencies at provincial and district level which used different recording systems, did not always have complete data or were, sometimes, less than willing to share their data.

**Note 2:** Please be aware that the data above are incomplete as these only reflect funds provided by the government, not the contributions by farmers or other parties.

### 10.3 Power Supply in 2008, by District

Electricity	KSP	Phnum Srouch	Kong Pisey	Boseth	ChhbaMon	Tporng	Oudong	Oral	Samrong tong
Total number of electricity connections to households	10,776	1,200	590	525	4,693	0	2,184	0	1,548
Total number of electricity connections to agencies, companies, organizations	6	1	0	0	3	0	1	0	1
Total volume in KWh of electricity consumed last in 2008	3,224,400	288,000	70,800	94,680	1,689,480	0	524,160	0	557,280
Total amount collected from users for consumed electricity (\$)	1,998,580	144,000	49,560	86,740	1,013,688	0	314,496	0	390,096
Per capita electricity consumption in 2008 in Kwh	22	240kw	96kw	432kw	468kw	0	265 kw	0	432kw

**Note 1:** Please note that these data are not necessarily complete or correct. The data are derived from government agencies at provincial and district level which used different recording systems, did not always have complete data or were, sometimes, less than willing to share their data.

**Note 2:** These data only record electricity provided by electricity companies and does not include homes powered by generators or batteries (for this information see Section B: General Profile, Part 1: General Information; table 1.3.1 and chart 1.3.4).

**Note 3:** In most provinces electricity is only provided through town-based networks

**Note 4:** Per capita consumption is calculated by dividing the total volume of electricity produced in 2008 by the number of people living in each district as per the 2008 census (for the provincial data it is calculated against the number of people living in the province)

## 11 Health Facilities

Please note that the Operational District (health) boundaries are different to the administrative district boundaries. Therefore the data provided here shows the facilities, staff, NGOs etc in each Operational District within the province NOT the administrative district.

### Acronyms

<b>Com Cov</b>	Commune Covered	<b>MW2</b>	Secondary Midwives
<b>CPA</b>	Complementary Package of Activities	<b>NU1</b>	Primary Nurse
<b>Dr</b>	Doctor	<b>NU2</b>	Secondary Nurse
<b>FDH</b>	Former District Hospital	<b>OD</b>	Operational District
<b>HC</b>	Health Center	<b>Others</b>	Other Staff
<b>HC (NB)</b>	Health Center no building	<b>PHD</b>	Provincial Health Department
<b>HP</b>	Health Post	<b>Pop 04-05</b>	Population Covered 2004 or 2005
<b>MA</b>	Medical Assistant	<b>RH</b>	Referral Hospital
<b>MPA</b>	Minimum Package of Activities	<b>Vil Cov</b>	Village Covered
<b>MW1</b>	Primary Midwives	<b>VIL-HC</b>	Distance from Village to Health Center

### 11.1 Health Facilities in the Province, by Operational District

Kompong Speu	OD	RH	HC	HP
Kampong Speu.	1		22	
Kong Pisey	1	1	19	
Oudaung	1	1	9	
<b>Total</b>	<b>3</b>	<b>2</b>	<b>50</b>	<b>0</b>

### 11.2 Health Facilities and Staff in the province, by Operational District

This table shows health facilities, staff and coverage of health facilities in each operational district.

No	Facility Name	Type	Class	Dr	Ma	Nu2	Nu1	Mw2	Mw1	Others	Com Cov	Vil Cov	Pop. 04-05
<b>Kampong Speu.</b>													
1	Chbar Thum	HC	MPA	0	1	4	1	1	0	0	3	18	13,542
2	Dom Kravan	HC	MPA	1	0	2	6	2	1	1	2	19	12,925
3	Kaheng Ta Or	HC	MPA	0	0	2	4	1	0	0	2	35	16,913
4	Kraing Pneay	HC	MPA	0	0	0	4	1	0	0	2	36	

District Data Book 2009: Services and Organizations

No	Facility Name	Type	Class	Dr	Ma	Nu2	Nu1	Mw2	Mw1	Others	Com Cov	Vil Cov	Pop. 04- 05
													19,325
5	Kraing Skuh	HC	MPA	0	0	2	4	0	1	0	2	33	16,471
6	Krosang Chek	HC	MPA	0	0	1	3	1	0	0	2	28	16,378
7	Krouch Meas	HC	MPA	0	0	2	4	0	1	0	2	40	15,496
8	Moha Sang	HC	MPA	0	0	1	4	1	1	1	2	34	14,901
9	Oral	FDH	MPA	0	0	8	6	1	0	1	8	68	21,407
10	Phnum Touch Pang Lovea	HC	MPA	0	1	0	2	1	0	0	2	36	17,593
11	Prey Chumpou Mean Ang	HC	MPA	0	1	2	3	0	0	0	5	40	20,685
12	Roka Koh	HC(NB)	None	0	0	0	0	0	2	0	1	12	7,156
13	Roka Tep	HC	MPA	0	1	4	5	3	1	0	2	19	18,274
14	Roleang Chak	HC	MPA	0	0	0	1	0	0	0	3	26	11,970
15	Roleang Sen	HC	MPA	0	0	2	4	1	1	0	2	40	19,257
16	Samraong Rumduol	HC	MPA	0	0	1	3	0	0	0	2	15	10,010
17	Samraong Sambo	HC	MPA	0	1	2	3	1	0	0	2	36	14,079
18	Ta Lat	HC	MPA	0	0	1	5	1	0	1	3	41	23,848
19	Traeng Trayueng	HC	MPA	1	1	4	3	1	0	1	3	53	32,050
20	Trapeang Kong	HC	MPA	0	0	3	5	1	1	0	1	29	13,896
21	Trapeang Kraloeung	FDH	MPA	2	1	3	9	3	1	0	2	26	14,622
<b>Total:</b>				<b>4</b>	<b>7</b>	<b>44</b>	<b>79</b>	<b>20</b>	<b>10</b>	<b>5</b>	<b>53</b>	<b>684</b>	



District Data Book 2009: Services and Organizations

No	Facility Name	Type	Class	Dr	Ma	Nu2	Nu1	Mw2	Mw1	Others	Com Cov	Vil Cov	Pop. 04- 05
													<b>350,798</b>
<b>Kong Pisey</b>													
1	Voa Sa	HC	MPA	0	1	1	4	1	0	0	1	23	14,983
2	Barsedth Pomreal	FDH	MPA	0	0	2	9	1	1	1	2	40	21,886
3	Chongruk	HC	MPA	0	1	0	10	0	2	0	1	25	13,414
4	Kak Preah Khe	HC	MPA	0	0	1	1	0	1	0	2	23	12,271
5	Kat Phluk Pheakdei	HC	MPA	0	0	2	0	0	1	0	2	20	14,173
6	Moha Russei	HC	MPA	0	0	2	1	0	0	0	1	22	9,534
7	Nitean Chamroeun	HC	MPA	0	0	0	2	0	0	0	2	26	14,082
8	Phong	HC(NB)	None	0	0	2	1	0	0	0	1	13	8,717
9	Pichr Muni Teuk La-ak	HC	MPA	0	0	1	0	1	0	0	2	25	11,023
10	Pou Angkrang	HC	MPA	0	0	1	1	0	0	0	2	22	18,012
11	Preah Nipean	HC	MPA	0	0	2	2	1	0	0	1	27	12,456
12	Prey Nheat	HC(NB)	None	0	0	1	0	0	1	1	1	25	10,277
13	Prey Vihear	HC	MPA	0	0	1	2	0	0	0	1	19	10,061
14	Rumpea Mean Chey	HC	MPA	0	1	2	0	1	0	0	2	25	14,777
15	Sdok	HC	MPA	0	0	0	0	0	0	0	2	20	9,585
16	Snam Krapeu	HC	MPA	0	0	1	2	0	0	0	1	24	12,980
17	Srang	HC	MPA	0	0	2	1	0	1	0	2	21	12,434

District Data Book 2009: Services and Organizations

No	Facility Name	Type	Class	Dr	Ma	Nu2	Nu1	Mw2	Mw1	Others	Com Cov	Vil Cov	Pop. 04-05
18	Tuol Ampil	HC	MPA	0	0	1	0	0	1	0	1	15	10,057
19	Tuol Sala Svay Chacheb	HC	MPA	0	0	1	0	0	0	0	2	32	16,616
<b>Total:</b>				<b>0</b>	<b>3</b>	<b>23</b>	<b>36</b>	<b>5</b>	<b>8</b>	<b>2</b>	<b>29</b>	<b>447</b>	<b>247,338</b>
<b>Oudaung</b>													
1	Veal Ang Popel	HC	MPA	0	0	1	3	1	1	0	2	35	14,772
2	Amleang	HC	MPA	0	0	1	3	0	0	0	1	11	8,019
3	Anluong Chrey	HC	MPA	0	0	1	2	0	2	1	1	10	10,217
4	Cheung Roas Samaki	HC	MPA	0	0	0	0	0	2	0	2	31	13,862
5	Damnak Chan	HC	MPA	0	1	0	2	0	0	0	2	33	12,502
6	Damnak Smach	HC	MPA	0	0	1	0	0	1	4	1	18	8,316
7	Dom Kvet	HC	MPA	0	0	1	1	0	1	0	1	2	1,799
8	Khsem Khsan Trach Torng	HC	MPA	0	1	0	2	0	2	0	2	36	16,339
9	Monor Rung Roeang	FDH	MPA	0	0	1	3	0	0	0	2	17	12,385
<b>Total:</b>				<b>0</b>	<b>2</b>	<b>6</b>	<b>16</b>	<b>1</b>	<b>9</b>	<b>5</b>	<b>14</b>	<b>193</b>	<b>98,211</b>
<b>Total All</b>				<b>4</b>	<b>12</b>	<b>73</b>	<b>131</b>	<b>26</b>	<b>27</b>	<b>12</b>	<b>96</b>	<b>1324</b>	<b>696,347</b>

Source: MEDiCAM – Infrastructure - ([http://www.medicam-cambodia.org/hsi/health\\_system/srch/index.asp?cboLcn=6&cmdSearch=Search&cboCHName=&cboType=](http://www.medicam-cambodia.org/hsi/health_system/srch/index.asp?cboLcn=6&cmdSearch=Search&cboCHName=&cboType=))

### 11.3 Deliveries in 2007 in the Province, by Operational District

OD	Deliveries	Deliveries at home		Deliveries	Total deliveries	Total deliveries
	at HC	By Health Staff	ByTBAs	at RH	by Health Staff	by health staff and TBAs
Kampong Speu	515	2384	4716	571	3470	8186
Kong Pisey	524	2101	1655	67	2692	4347
Ou Dongk	157	984	1968	243	1384	3352
<i>Sub-total</i>	<i>1196</i>	<i>5469</i>	<i>8339</i>	<i>881</i>	<i>7546</i>	<i>15885</i>

**Source:** MoH, Annual Statistics 2007

## 12 Education<sup>2</sup>

### 12.1 Schools, Classes, Students, Staff, for for all levels, for 2007/2008 by District

District	Number of Schools	Disadv. Schools	Number of Classes	Classes in Pagoda	Enrollment		Repeaters		Teaching Staff		Non-Teaching Staff		Total Staff	
					Total	Girl	Total	Girl	Total	Female	Total	Female	Total	Female
Barset	59	0	610	5	29,305	13,762	3,201	1,491	508	91	115	8	623	99
Chbar Morn	30	0	317	0	14,881	6,494	674	221	409	206	131	52	540	258
Korng Pisei	75	0	634	0	28,479	13,010	2,231	959	690	187	150	20	840	207
Oral	28	0	172	0	6,849	3,236	1,060	500	123	20	24	2	147	22
Oudong	79	0	712	1	32,280	14,940	3,440	1,464	696	213	145	20	841	233
Phnom Sruoch	60	0	523	7	24,492	11,469	1,809	749	415	124	93	15	508	139
Samrong Torng	83	0	732	0	32,843	15,297	3,110	1,356	856	338	226	49	1,082	387
Thporng	37	1	282	6	13,464	6,376	1,589	705	227	50	44	2	271	52
<b>Whole Province</b>	451	1	3,982	19	182,593	84,584	17,114	7,445	3,924	1,229	928	168	4,852	1,397
- Urban Area	30	0	317	0	14,881	6,494	674	221	409	206	131	52	540	258
- Rural Area	393	1	3,493	19	160,863	74,854	15,380	6,724	3,392	1,003	773	114	4,165	1,117
- Remote Area	28	0	172	0	6,849	3,236	1,060	500	123	20	24	2	147	22

### 12.2 Characteristics of Schools and School Principals for 2007/2008 by Commune

Commune	Number of Schools				2 - Shift	Floating	Schools	Attached	Schools Without			Characteristics of School Principals (Incharge)			
	Pre-Sch	Primary	College	Lycee	Schools	Schools	in Pagoda	Pre-Sch	Water Sup.	Latrine		Avg. Age	Avg. Service	U.Sec+ Ed.	Female
Chambak	0	4	0	0	4	0	2	0	4	3		33.7	6.3	2	0
Choam Sangkae	0	1	1	0	2	0	0	0	1			46.2	21.5	1	0
Dambouk Rung	0	4	1	0	5	0	0	0	0	1		47.1	22.2	2	1
Kiri Voan	0	1	1	0	1	0	2	0	0			45.5	22.0	0	0
Krang Dei Vay	0	2	1	0	2	0	0	0	2			42.6	11.0	1	0
Moha Sang	2	6	1	0	5	0	0	2	4	1		41.4	19.2	3	0
Ou	1	5	0	0	5	0	0	1	0	1		40.2	17.8	1	0
Prey Rumduol	0	1	1	0	1	0	0	0	2			42.8	18.0	1	0
Prey Kmeng	0	1	1	0	1	0	0	0	1			44.9	18.0	1	0

<sup>2</sup> All the data for section 12 comes from the Ministry of Education, Youth and Sport (MoEYS)

Commune	Number of Schools				2 - Shift	Floating	Schools	Attached	Schools Without		Characteristics of School Principals (Incharge)			
	Pre-Sch	Primary	College	Lycee	Schools	Schools	in Pagoda	Pre-Sch	Water Sup.	Latrine	Avg. Age	Avg. Service	U.Sec+ Ed.	Female
Tang Samraong	0	4	1	0	4	0	1	0	3	2	35.8	13.2	1	0
Tang Sya	2	3	0	1	4	0	0	2	1	1	45.8	21.5	0	1
Traeng Trayueng	1	12	1	0	11	0	2	1	4	1	30.3	7.8	6	0

### 12.3 Enrolment by Level of Education, 2006/2007 by Commune

Commune	School	Pre school		Primary School		Lower Secondary School		Upper Secondary School		Enrolment	
		Total	Female	Total	Female	Total	Female	Total	Female	Total	Female
Chambak	3	0	0	805	371	0	0	0	0	805	371
Choam Sangkae	1	0	0	1193	580	0	0	0	0	1193	580
Dambouk Rung	4	0	0	1129	494	668	271	0	0	1797	765
Kiri Voan	1	0	0	673	298	0	0	0	0	673	298
Krang Dei Vay	3	0	0	1526	770	185	81	0	0	1711	851
Moha Sang	8	103	44	2971	1450	553	232	0	0	3627	1726
Ou	7	75	31	3477	1677	0	0	0	0	3552	1708
Prey Rumduol	1	0	0	751	393	0	0	0	0	751	393
Prey Kmeng	2	0	0	855	393	54	18	0	0	909	411
Tang Samraong	4	0	0	1258	655	0	0	0	0	1258	655
Tang Sya	6	110	57	2047	956	1355	598	609	216	4121	1827
Traeng Trayueng	13	38	19	4400	1953	515	192	0	0	4953	2164

### 12.4 Enrolment by Level of Education, 2007/2008 by Commune

Commune	School	Pre school		Primary School		Lower Secondary School		Upper Secondary School		Enrolment	
		Total	Female	Total	Female	Total	Female	Total	Female	Total	Female
Chambak	4	0	0	654	319	0	0	0	0	654	319
Choam Sangkae	2	0	0	1100	591	80	41	0	0	1180	632
Dambouk Rung	5	0	0	1464	622	589	234	0	0	2053	856
Kiri Voan	2	0	0	589	269	62	38	0	0	651	307
Krang Dei Vay	3	0	0	1480	687	136	61	0	0	1616	748
Moha Sang	9	132	67	2694	1267	571	269	0	0	3397	1603
Ou	6	72	32	2797	1383	0	0	0	0	2869	1415

Commune	School	Pre school		Primary School		Lower Secondary School		Upper Secondary School		Enrolment	
		Total	Female	Total	Female	Total	Female	Total	Female	Total	Female
Prey Rumduol	2	0	0	672	350	42	25	0		714	375
Prey Kmeng	2	0	0	810	393	76	38	0		886	431
Tang Samraong	5	0	0	1295	650	65	39	0		1360	689
Tang Sya	6	107	54	1968	965	1269	584	779	265	4123	1868
Traeng Trayueng	14	40	21	4349	1962	600	243	0		4989	2226

### 12.5 Aspects of Enrolment for 2007/2008 by Commune

Commune	% Repeaters (Total)			% Over-age Enrollment (Total)			% Repeaters (Girl)			% Over-age Enrollment (Girl)		
	Primary	L.Sec.	U.Sec.	Primary	L.Sec.	U.Sec.	Primary	L.Sec.	U.Sec.	Primary	L.Sec.	U.Sec.
Chambak	11.0	0.0	0.0	29.4	0.0	0.0	10.0	0.0	0.0	26.6	0.0	0.0
Choam Sangkae	7.0	0.0	0.0	29.0	61.3	0.0	8.5	0.0	0.0	31.8	56.1	0.0
Dambouk Rung	16.9	1.4	0.0	38.1	75.7	0.0	14.6	1.3	0.0	36.8	68.8	0.0
Kiri Voan	7.8	0.0	0.0	31.9	53.2	0.0	3.0	0.0	0.0	30.1	55.3	0.0
Krang Dei Vay	3.9	0.0	0.0	33.2	73.5	0.0	5.5	0.0	0.0	33.0	70.5	0.0
Moha Sang	9.4	0.5	0.0	25.6	38.2	0.0	8.9	0.4	0.0	22.3	26.4	0.0
Ou	5.2	0.0	0.0	38.9	0.0	0.0	4.2	0.0	0.0	38.5	0.0	0.0
Prey Rumduol	8.3	0.0	0.0	48.7	85.7	0.0	8.9	0.0	0.0	46.0	80.0	0.0
Prey Kmeng	10.1	0.0	0.0	26.9	55.3	0.0	8.9	0.0	0.0	25.4	52.6	0.0
Tang Samraong	13.0	0.0	0.0	24.7	73.8	0.0	10.6	0.0	0.0	25.8	69.2	0.0
Tang Sya	9.7	0.6	4.2	36.3	55.3	50.2	9.2	0.2	3.8	33.5	50.9	41.5
Traeng Trayueng	8.3	0.5	0.0	24.4	50.8	0.0	6.1	0.4	0.0	22.9	45.7	0.0

### 12.6 School Buildings for all schools in the District for 2007/2008, by Commune

Commune	Total Number of		Concrete/Brick Structure		Wooden Structure		Bamboo Structure		New Buildings		Buildings Without Good		
	Buildings	Rooms	Buildings	Rooms	Buildings	Rooms	Buildings	Rooms	Repaired	Constructed	Floor	Roof	Wall
Chambak	4	13	3	12	1	1	0	0	0	0	0	0	30
Choam Sangkae	4	18	4	18	0	0	0	0	0	1	0	0	0
Dambouk Rung	7	34	6	32	1	2	0	0	0	2	1	1	1
Kiri Voan	3	14	2	11	1	3	0	0	0	1	1	1	1
Krang Dei Vay	5	20	3	12	2	8	0	0	0	0	3	2	2
Moha Sang	14	61	14	61	0	0	0	0	0	0	2	1	1

Commune	Total Number of		Concrete/Brick Structure		Wooden Structure		Bamboo Structure		New Buildings		Buildings Without Good		
	Buildings	Rooms	Buildings	Rooms	Buildings	Rooms	Buildings	Rooms	Repaired	Constructed	Floor	Roof	Wall
Ou	11	42	7	29	4	13	0	0	0	0	2	2	2
Prey Rumduol	2	11	2	11	0	0	0	0	0	1	0	0	0
Prey Kmeng	4	18	3	15	1	3	0	0	0	0	1	1	1
Tang Samraong	5	19	2	10	3	9	0	0	0	1	0	0	1
Tang Sya	14	70	14	70	0	0	0	0	0	0	0	1	0
Traeng Trayueng	20	92	17	86	3	6	0	0	0	0	2	2	3

### 12.7 Conditions of Classrooms and Existence of Separate School Office and Library, by Commune

Commune	Number of Class rooms	Number of Classrooms			Classrooms Without Good			Number of Furniture needed				Schools with Separate	
		in Pagoda	New Repaired	New Constr.	Floor	Roof	Wall	Desks	Chairs	Black-board	Teacher Table	Office	Library
Chambak	12	0	0	0	0	0	0	2	0	0	0	2	0
Choam Sangkae	12	0	0	5	0	0	0	0	0	0	3	1	1
Dambouk Rung	25	0	0	10	1	1	1	0	0	0	0	3	0
Kiri Voan	10	0	0	5	2	3	0	41	0	0	2	2	0
Krang Dei Vay	16	1	0	0	12	8	8	95	0	0	4	2	0
Moha Sang	51	1	0	0	8	3	3	186	266	4	16	5	2
Ou	36	0	0	0	3	3	9	100	6	0	4	4	3
Prey Rumduol	8	0	0	5	0	0	0	0	0	0	0	2	0
Prey Kmeng	13	0	0	0	3	3	3	0	0	0	0	2	1
Tang Samraong	14	0	0	5	0	0	3	0	0	0	0	3	0
Tang Sya	52	5	0	0	0	5	0	0	0	0	0	4	2
Traeng Trayueng	78	0	0	0	6	4	9	450	430	10	15	8	2

### 12.8 Community Participation and Financing across all schools in the District for 2007/2008 by Commune

Commune	Parent Association				Comm. Teachers	Teaching Monks	PAP Fund (Riel)		Number of Schools Obtaining Funds from				
	Exists	Held Meet	Total	Female			per Student	per School	Sch. Income	Community	Gvt. For building	Abroad	IOs/NGOs
Chambak	3	3	4	1	0	0	3,508	941,400	0	0	0	0	0
Choam Sangkae	1	1	8	0	0	0	6,241	7,446,000	0	0	0	0	0
Dambouk Rung	5	5	4	1	0	0	9,870	4,433,700	0	1	0	0	0
Kiri Voan	2	1	5	1	0	0	7,507	5,052,000	0	0	0	0	0

Commune	Parent Association				Comm. Teachers	Teaching Monks	PAP Fund (Riel)		Number of Schools Obtaining Funds from				
	Exists	Held Meet	Total	Female			per Student	per School	Sch. Income	Community	Gvt. For building	Abroad	IOs/NGOs
Krang Dei Vay	3	3	5	1	0	0	6,184	3,526,733	0	1	0	0	0
Moha Sang	8	8	6	1	0	0	10,540	4,642,875	0	2	0	1	1
Ou	6	6	5	1	0	0	3,879	2,254,540	0	0	0	0	0
Prey Rumduol	1	1	5	1	0	0	6,569	4,933,000	0	0	0	0	0
Prey Kmeng	2	2	3	1	0	0	196	167,200	0	0	0	0	0
Tang Samraong	4	4	4	1	0	0	3,476	1,093,300	0	0	0	0	1
Tang Sya	4	4	7	1	0	0	5,553	5,568,425	0	0	0	0	1
Traeng Trayueng	13	13	5	1	0	0	6,937	2,687,715	0	0	0	0	0

### 12.9 Percentage Student Flow Rates and Graduation by level 2006/2007, by Commune

Commune	Primary Level (Grades 1-6)			Lower Secondary Level (Grades 7-9)			Upper Secondary Level (Grades 10-12)			Successful Candidates		
	Promotion	Repetition	Dropout	Promotion	Repetition	Dropout	Promotion	Repetition	Dropout	Grade 6	Grade 9	Grade 12
Chambak	49.3	7.7	43.0	0.0	0.0	0.0	0.0	0.0	0.0	42	0	0
Choam Sangkae	67.3	6.5	26.2	0.0	0.0	0.0	0.0	0.0	0.0	78	0	0
Dambouk Rung	67.0	15.7	17.2	68.7	1.2	30.1	0.0	0.0	0.0	133	102	0
Kiri Voan	73.6	6.8	19.6	0.0	0.0	0.0	0.0	0.0	0.0	78	0	0
Krang Dei Vay	73.4	3.8	22.8	47.0	0.0	53.0	0.0	0.0	0.0	68	22	0
Moha Sang	85.0	8.5	6.5	67.6	0.5	31.8	0.0	0.0	0.0	440	79	0
Ou	85.9	5.0	9.1	0.0	0.0	0.0	0.0	0.0	0.0	337	0	0
Prey Rumduol	65.2	7.5	27.3	0.0	0.0	0.0	0.0	0.0	0.0	41	0	0
Prey Kmeng	77.8	9.6	12.6	63.0	0.0	37.0	0.0	0.0	0.0	55	0	0
Tang Samraong	76.3	13.4	10.3	0.0	0.0	0.0	0.0	0.0	0.0	77	0	0
Tang Sya	80.6	9.3	10.1	81.3	0.5	18.2	67.2	5.4	27.4	240	282	67
Traeng Trayueng	72.7	7.7	19.6	74.8	0.6	24.7	0.0	0.0	0.0	368	85	0



## 13 Staff and Resources at the District

*This chapter presents data from the District Information System, collected around the middle of 2009 unless otherwise specified.*

### 13.1 District Councilors elected in 2009

Name	Sex	Year of Birth	Function	Phone
អ៊ូ យ៉ុង	M	1947	Chairperson of The Council	016-692 961
កង សៀង	M	1947	Councillor	016-282 625
ប៊ែន ស៊ុន	M	1947	Councillor	016-827 637
នួន ឆន	M	1951	Councillor	016-686 052
ទី ស៊ុនលី	F	1957	Councillor	016-977 507
ប៊ុន នីម	F	1955	Councillor	012-398 400
ប៊ែន ឆោម	M	1940	Councillor	017-545 032
កួយ គីមនី	M	1947	Councillor	012-848 317
តូច ទួន	M	1949	Councillor	016-744 846
កៅ ចក់	M	1954	Councillor	016-859 422
អ៊ូ ស៊ុនលី	M	1971	Councillor	016-686 026
ទួន មិន	M	1965	Councillor	017-807 151
វង្ស សាម៉ឺន	M	1947	Councillor	012-188 4032
ម៉ា ដារីវិទ្យា	M	1960	Councillor	012-532 900
អូច សាវឿន	M	1968	Councillor	016-366 870
ឈៀង ធី	M	1960	Councillor	016-386 164
អ៊ុង ប៊ុនថន	M	1964	Councillor	016-201 435

### 13.2 Committees of the Council

*Please note at the time of producing the district data books the composition of the committees was not known for all district councils and therefore data were not available for 13.2.1, 13.2.2, 13.2.3.*

#### 13.2.1 Technical Facilitation Committee

#### 13.2.2 Women's and Children's Affairs Committee

#### 13.2.3 Procurement Committee

### 13.3 Board of Governors

Name	Sex	DoB	Function	Salary Level	Body	Phone
ទេព មាន	M	1953	District Governor	ក.ព.ព	High Ranking Civil Servant	016-820 515
ពេជ្រ ធីតា	M	1957	District Deputy Governor	ខ.ខ.ខ	Medium Civil Servant	016-820 373
ហាន ពិសិដ្ឋ	M	1981	District Deputy Governor	ក.ព.ខ០	High Ranking Civil Servant	016-989 699
សុខ សំណាង	F	1952	District Deputy Governor	ក.ខ.ព	High Ranking Civil Servant	012-527 719
ម៉ាត សំអុល	M	1964	District Deputy Governor	ប.ព.ខ១	Administrative Agent	016-761 908

### 13.4 Offices under Sala Krong, Sala Srok and Sala Khan

Office Name	Chief		Deputy Chief		No. of Staff				Office Area (m2)	No of vehicle (public or program)	
					State		Contract			vehicle	moto
	M	F	M	F	M	F	M	F			
Adminnistration Office	1	0	1	0	3	2	1	1	6	0	1
Economy Office	0	0	1	0	2	1	0	0	2	0	0
Social Affair Office	1	0	0	0	2	0	0	0	2	0	0

### 13.5 Municipality/District/Khan line offices

Office Name	Chief		Deputy Chief		No. of Staff				Office Area (m2)	No of vehicle (public or program)	
					State		Contract				
	M	F	M	F	M	F	M	F		vehicle	moto
Planning Office	1	0	0	0	0	0	0	0	0	0	1
Rural Development Office	1	0	0	0	0	0	0	0	104	0	0
Women Affairs Office	0	1	0	1	0	0	0	1	56	0	0
Environment Office	1	0	1	0	0	0	0	0	0	0	0
Education Office	1	0	2	0	7	2	0	0	72	0	2
Agriculture Office	1	0	0	0	7	2	1	1	112	0	8
Social Affairs Office	1	0	1	0	0	0	1	0	72	0	0
Culture Office	1	0	1	0	0	0	0	0	0	0	0
Cult and Religion Office	1	0	0	0	0	0	0	0	0	0	0
Public Work Office	1	0	0	0	0	0	0	0	0	0	0
Post Office	1	0	1	0	0	0	0	0	0	0	0
Lan Management Office	1	0	2	0	4	0	1	1	72	0	1
Tax Unit	1	0	1	0	1	0	0	0	55.6	0	0
Industry Office	1	0	1	0	1	0	0	0	0	0	0
Justice Office	1	0	1	0	0	0	0	0	48	0	0

### 13.6 Properties and Equipment of District Administration

#### 13.6.1 Buildings

Description	Unit	Number	Remark
Office building type			
- Concrete	building	6	
- Wood	building	6	
- Mixed	building	0	
Total floor space	m2		
- Concrete	m2	592.84	

Description	Unit	Number	Remark
- Wood	m2	448	
- Mixed	m2	0	
Building condition			
- Concrete	%	100	
- Wood	%	60	
- Mixed	%	0	
Office reserved land area	m2	0	
Total office land area	m2	30,000	

### 13.6.2 Means of Transport available at the District Administration

Description	Unit	Number	Remark
Vehicle (type, size and condition)	Vehicle	0	
Motorcycle (type, size and condition)	Motor	0	

### 13.6.3 Equipment in District Offices

Description	Unit	Number	Remark
Generator	per set	0	
Photocopy machine at the office	per set	0	
Private photocopy machine at the district town	place	2	
Telephone network (mobile line service)	network	4	011-012-016-097
Telephone network (land line service)	network	0	
Fax (include Fax number)	per set	0	
Computer	per set	1	
Printer	per set	1	
Scanner	Per set	0	
Number of computers those can access Internet and email services in the municipality/ district/khan office (including the technical line offices (please provide the email address)	set	0	
Typewriters (including the technical line offices)	per set	0	
Staff of Municipality/district/khan office can use computer	person	6	

### 13.6.4 Equipment and facilities at the District Town

Description	Unit	Number	Remark
Availability of electricity at noon	Nr Hours	12	
Private internet and email services in the municipality/ district/khan town.	place	0	

## 13.7 Registered Revenue of the District Administration in 2008<sup>3</sup>

Sources of Revenue	Revenue Collecting Agency	Estimated annual revenue (In Riels)
Shopping Store	Provincial Taxation Branch	9,600,000
Patent	Provincial Taxation Branch	3,600,000
Transportation Tax	Provincial Taxation Branch	33,225,000
Slaughter Hosue	Provincial Taxation Branch	4,800,000

<sup>3</sup> Please note that the data in this table are at best estimates. If the table appears blank it does not mean there is no revenue, just that the data have not been recorded/entered.

## 13.8 Services in the District

### 13.8.1 Public Sector Services

Type of Infrastructure/services	Unit	Number	
		Public	Private
Schools			
Pre-school	room	8	0
Primary School	room	415	0
Secondary school	room	43	0
High School	room	33	0
University	room		
Health			
Health post	place	1	0
Health center	place	5	0
Referral Hospital	bed		

## 13.9 Civil Society Organizations active in the District

### 13.9.1 NGOs, Associations, Programs and Projects

Name	Abbr.	Sector Activities	No. of Target Communes	No. of Target Villages	Office in District
NA	មិនមាន	បច្ចេកទេសដាំដុះ និងសហគមន៍ព្រៃឈើ	2	5	No
CEDAK	មិនមាន	កសិកម្មចម្រុះ	1	4	No
ARD	None	ជួយជនក្រីក្រ និងផ្តល់ពូជគោចិញ្ចឹម	3	4	Yes
NA	None	អភិវឌ្ឍន៍ជនពិការ	1	1	Yes
LWF	None	អភិវឌ្ឍន៍ជនបទចម្រុះ	7	52	Yes
NA	None	បណ្តុះបណ្តាលកុមារកំព្រា	1	1	Yes
NA	None	អភិរក្សព្រៃ និងទេសចរណ៍	4	19	Yes
RAK	មិនមាន	សុខភាពស្ត្រី	1	0	No
NA	None	ចិញ្ចឹម និងបណ្តុះបណ្តាលកុមារកំព្រា	0	1	Yes
NA	មិនមាន	ផ្តល់សេវាថែទាំព្យាបាលភ្នែក និងវិជ្ជាជីវៈ	12	0	No
NA	មិនមាន	គ្មាន	1	0	No
WORDVISION	None	អភិវឌ្ឍន៍ចម្រុះ	3	26	Yes

### 13.9.2 Political Parties active in the Municipality, District and Khan

Name	Abbr.	Office in District
Cambodian People Party	CPP	Yes
FUNCINPEC Party	FUNCINPEC	Yes
Human Rights Party	HRP	Yes
NRP	NRP	Yes
SAM RAINSY Party	Sam Rainsy Party	Yes

### 13.10 Private Sector Organizations

#### 13.10.1 Registered Companies in 2008, by District

On private sector at commune and/or district level	KSP	Phnum Srouch	Kong Pisey	Boseth	Chhba Mon	Tporng	Oudong	Oral	Samrong tong
<b>Businesses and Companies</b>									
Number of registered agricultural enterprises (except family farms)	14	7	7	0	0	0	0	0	0
Number of registered shops, restaurants, transporters and other services	199	n/a	82	12	25	4	10	4	62
Number of manufacturing companies	53	29	0	0	10	0	4	0	10
Number of registered commercial enterprises	8	2	2	0	n/a	0	2	0	2
Number of registered mining companies	17	0	0	0	n/a	0	0	1	16
Number of financial institutions	20	2	4	5	4	2	2	0	1
Number of other commercial institutions	8	8	n/a	0	n/a	0	0	0	0
Estimated number of informal enterprises (not registered)	11	7	n/a	0	n/a	n/a	4	n/a	n/a
<b>Employment</b>									
Number of people employed in 2008 by companies or any other enterprises	38,938	450	10,872	7,685	1,848	305	7,176	552	10,050
<b>Investment</b>									
Amount invested in 2008 by private sector (\$)	17,520,000	6,500,000	0	2,040,000	950,000	1,500,000	3,525,000	0	3,005,000
<b>Markets</b>									
Number of markets, operating at least weekly	38	4	3	12	4	2	6	2	5

**Note:** These data are not comprehensive as different companies and business are registered with different departments and not all departments were able or willing to provide detailed information. The number of informal enterprises reflects a rough estimate, made at provincial level and could not be verified.

**Source:** Unofficially collected at Provincial Level

### 13.10.2 Farmers in 2008, by District

Credit	KSP	Phnum Srouch	Kong Pisey	Boseth	Chhba Mon	Tporng	Oudong	Oral	Samrong tong
Volume of credit provided to farmers in 2008 (\$)	<b>2,427,584</b>	n/a	n/a	105,829	n/a	n/a	2,019,925	n/a	301,829
Number of farmers receiving credit in 2008	<b>10,334</b>	n/a	n/a	1615 families	n/a	n/a	6244 families	n/a	2475 families
Volume of credit provided to companies in 2008 (\$)	<b>3,512,959</b>	n/a	n/a	n/a	n/a	n/a	3,512,959	n/a	n/a

**Note:** Please note that these data are not necessarily complete or correct. The data are derived from government agencies at provincial and district level which used different recording systems, did not always have complete data or were, sometimes, less than willing to share their data.

**Source:** Unofficially collected at Provincial Level





## **SECTION E: POVERTY DATA**



## 14 Data on Poverty

### 14.1 Predicted Poverty Rates for 2009, by commune

The **Predicted Family Poverty Rate** is based on a statistical model (robust multilevel mixed effect regression) at village level developed by the NCDD M&E Unit and uses CDB data for making an estimate of the predicted poverty rate (this is: the portion of total families in the district or commune who are expected to be poor) for the following year using current year data.

The basis for this predicted poverty rate also uses IDPoor (a project of the Ministry of Planning with technical assistance provided by GTZ) data

Commune	2004	2009
Chambak	49.10%	41.30%
Choam Sangkae	46%	40.60%
Dambouk Rung	50.20%	35.40%
Kiri Voan	37.60%	29.40%
Krang Dei Vay	49.60%	41.80%
Moha Sang	38.50%	32.50%
Ou	42.60%	38.90%
Prey Rumduol	45.20%	38.90%
Prey Kmeng	46.40%	37.50%
Tang Samraong	49%	39.80%
Tang Sya	42.30%	34.40%
Traeng Trayueng	47.20%	39.80%

### 14.2 Poverty data from survey

#### 14.2.1 Identification of Poor Households Program (IDPoor)

The Ministry of Planning IDPoor Program has developed standardized Procedures for Identification of Poor Households in rural areas. These Procedures are implemented using a participatory and consultative process by sub-national government structures and community representatives.

The IDPoor Program is managed by the Ministry of Planning (MOP), in cooperation with the Ministry of Interior's Department of Local Administration (DOLA). The program is supported by the Federal Republic of Germany, with technical assistance provided by German Technical Cooperation (GTZ). In 2009, AusAID also provided funding support to the Program.

#### Objective

The IDPoor Program aims to implement the Procedures for Identification of Poor Households in rural areas as widely as possible, in order to provide data on the level of poverty of areas and households that can be used by a large range of institutions and organizations for targeting services and development assistance to poor areas and poor households.

**Coverage:** During 2007, 2008 and 2009 the IDPoor Procedures have been implemented in 18 provinces (with partial or complete coverage), covering a total of around 7000 rural villages. The MOP and a number of NGO partners who are Health Equity Fund Operators have collaborated in collecting this data from different areas.

**Categorization:** Identified poor households are classified under two poverty categories: Poor Level 1 (very poor), and Poor Level 2 (poor). Households are classified based on data

collected using a standard questionnaire, together with consideration by villagers of these households' special circumstances.

**Further information:** Please go to the IDPoor Program webpage at [www.mop.gov.kh/Projects/IDPoor/tabid/154/Default.aspx](http://www.mop.gov.kh/Projects/IDPoor/tabid/154/Default.aspx)

*This District has not yet been covered by IDPoor*